

Town of Barnstable FY 2024 Assessor's Map Book

Print Date December 5, 2023



	Assessor's Map Grid		Paved Driveway		Boardwalks
	Parcels		Unpaved Driveway		Stairways
	Buildings		Paved Parking Lot		Jetties
	Approx. Building		Unpaved Parking Lot		Marsh Areas
	Paved Roads		Docks / Piers		Water Bodies
	Unpaved Roads				
	Bridges				

Data Source
Human-made features, hydrography, topography, and vegetation were interpreted from 2014 aerial photographs. Parcel lines represent the FY2022 Town of Barnstable Assessor's parcels.

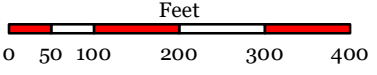
Disclaimer
Parcel lines on this map are only graphic representations of Assessor's tax parcels. They are not true property boundaries and do not represent accurate relationships to physical objects on the map such as building locations.

This map is for planning purposes only. It is not adequate for legal boundary determination or regulatory interpretation. This map does not represent an on-the-ground survey.

Enlargements beyond a scale of 1"=100' may not meet established map accuracy standards.

1 inch = 225 feet



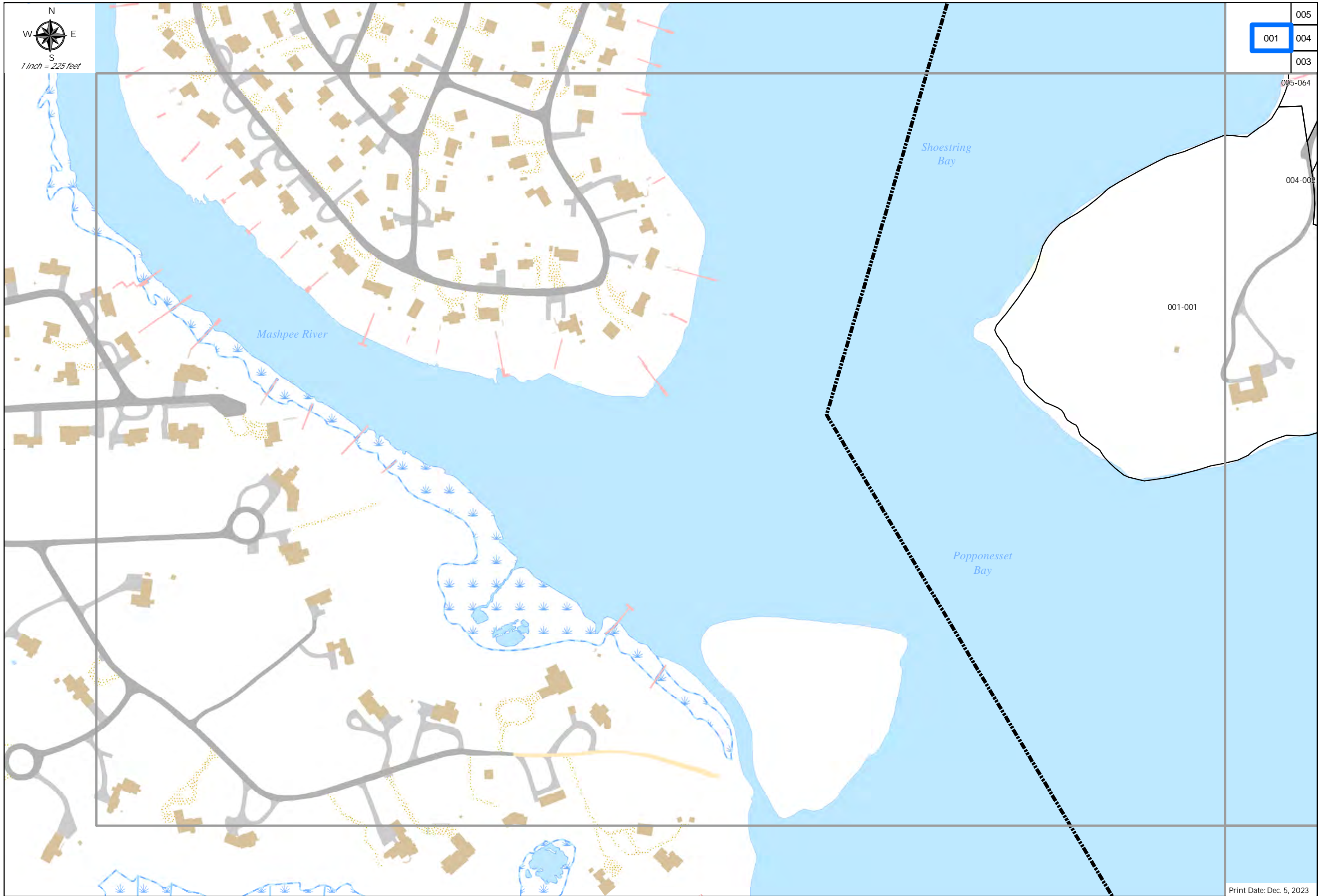
AssessMapsFY2024.pdf 12/05/2023

**Town of Barnstable
GIS Unit**

<http://www.town.barnstable.ma.us>
367 Main Street, Hyannis, MA 02601
(508) 862-4624

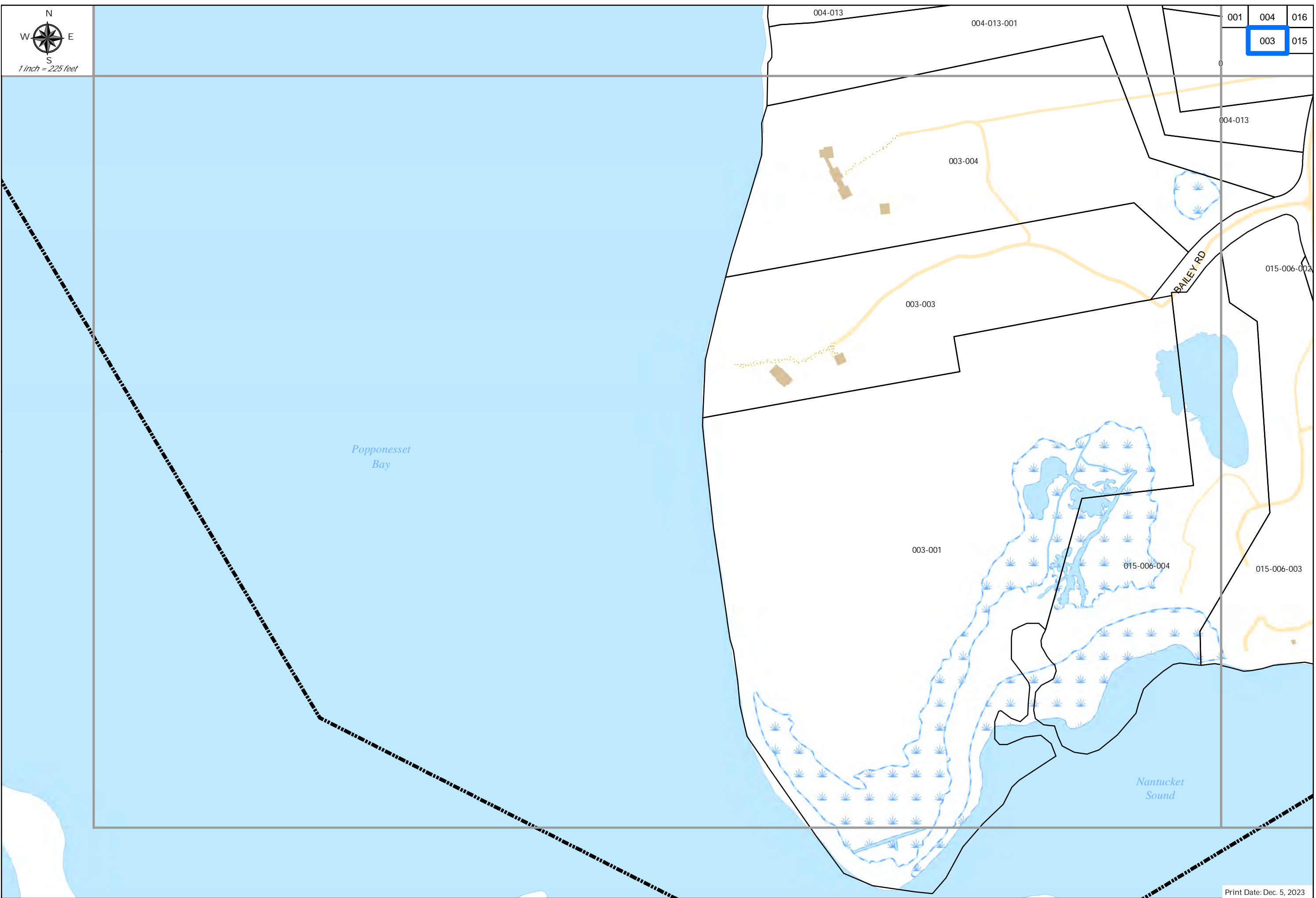


001	004	005
003	005-064	



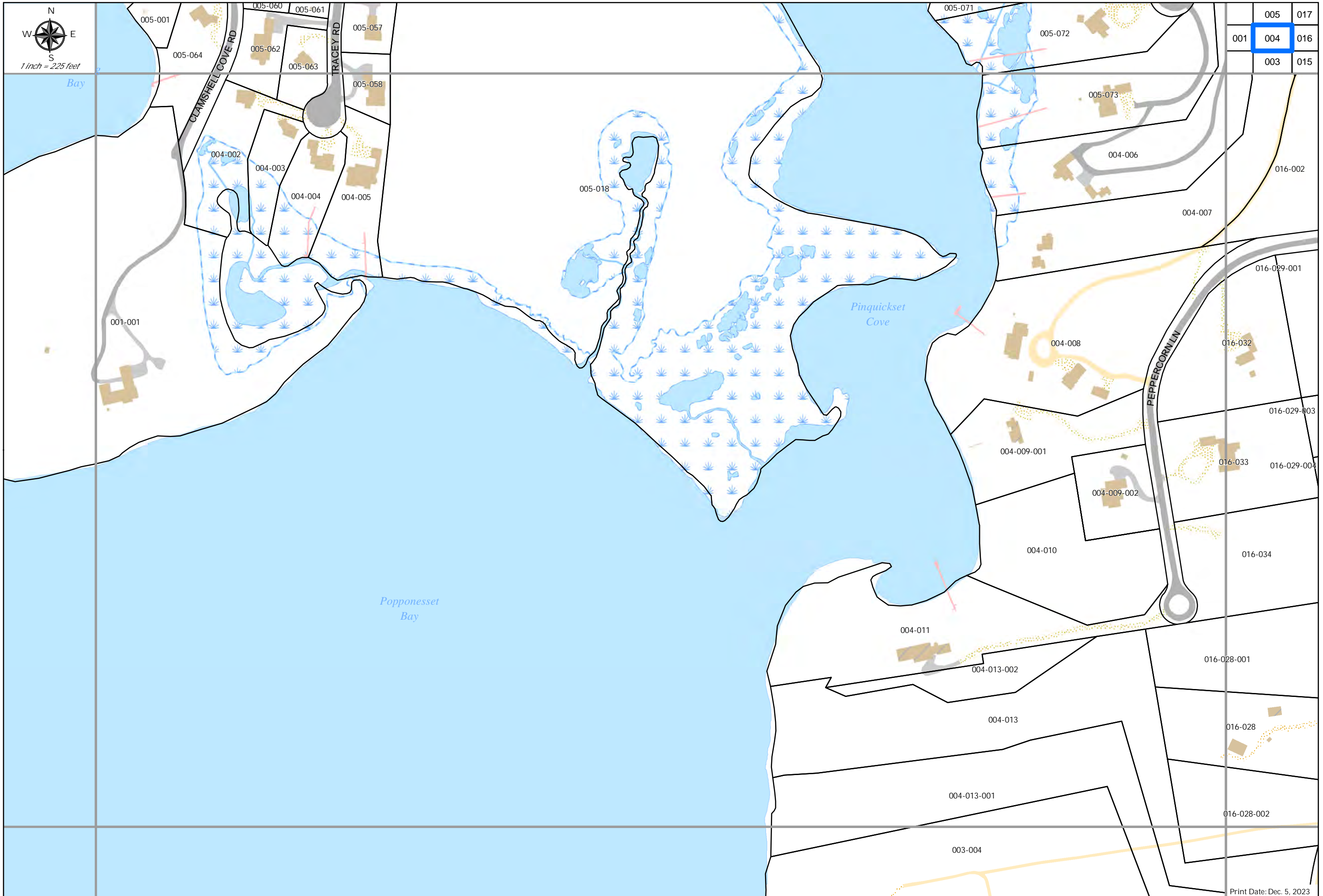


001	004	016
	003	015

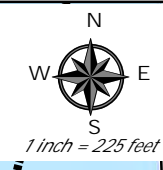
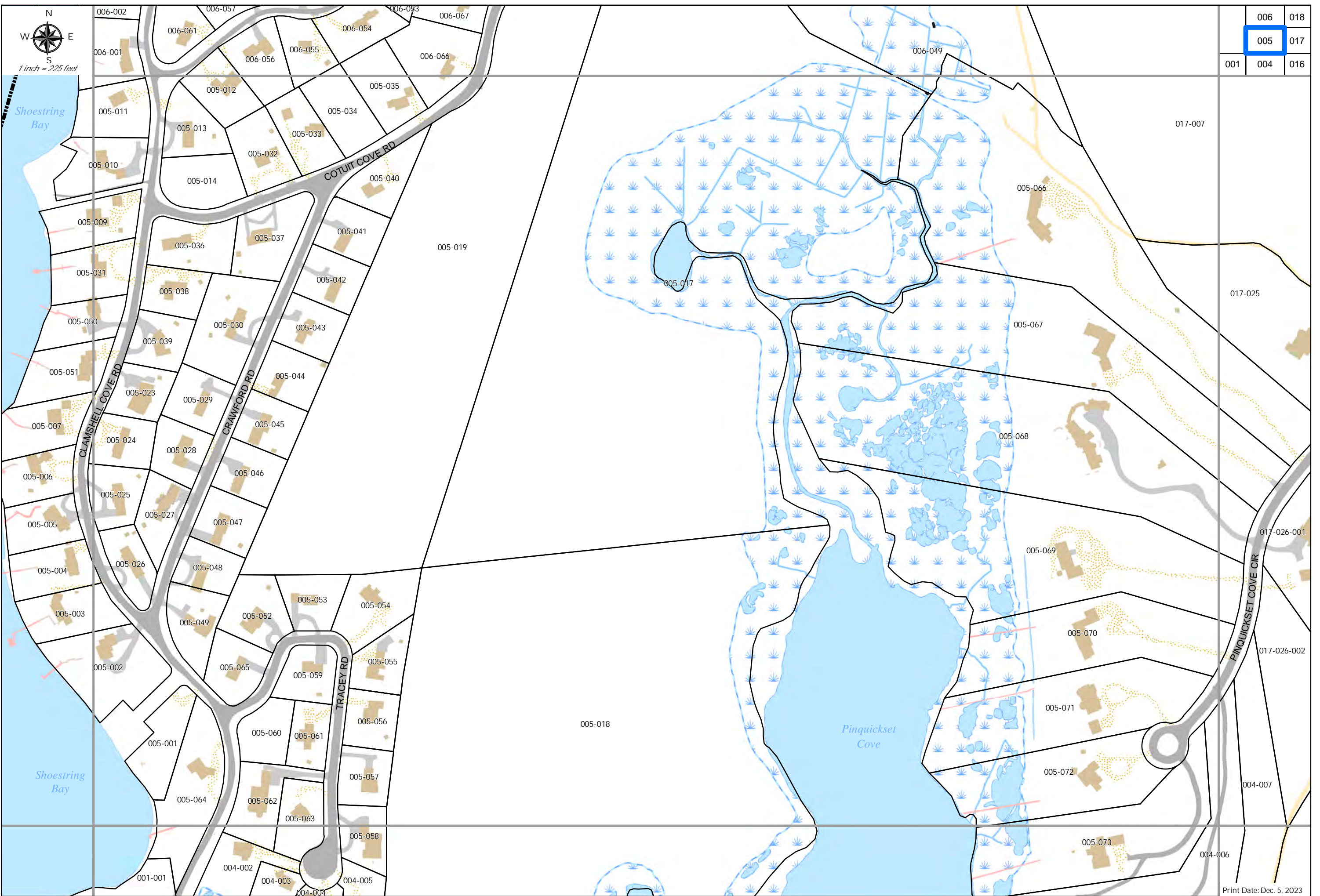




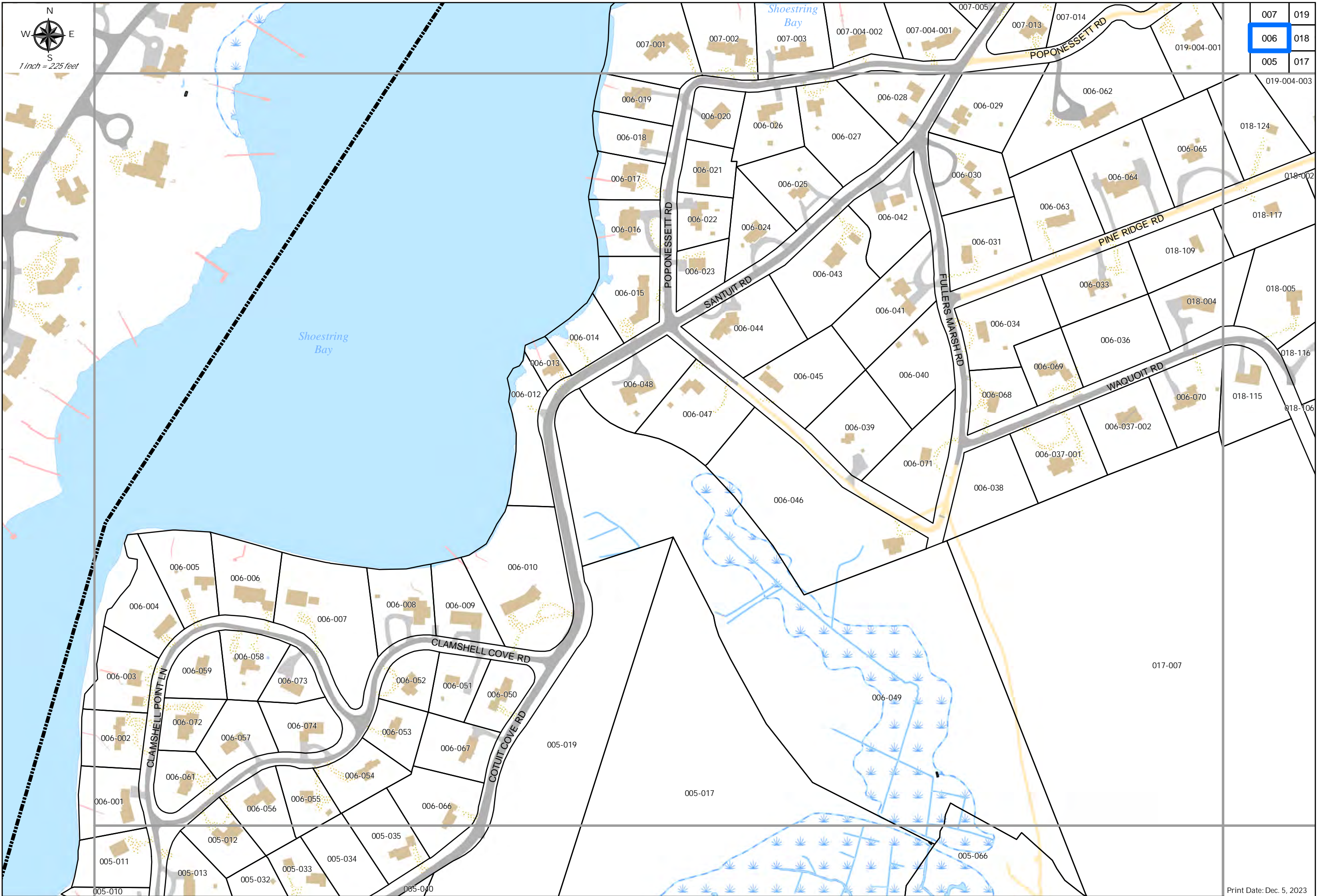
1 inch = 225 feet



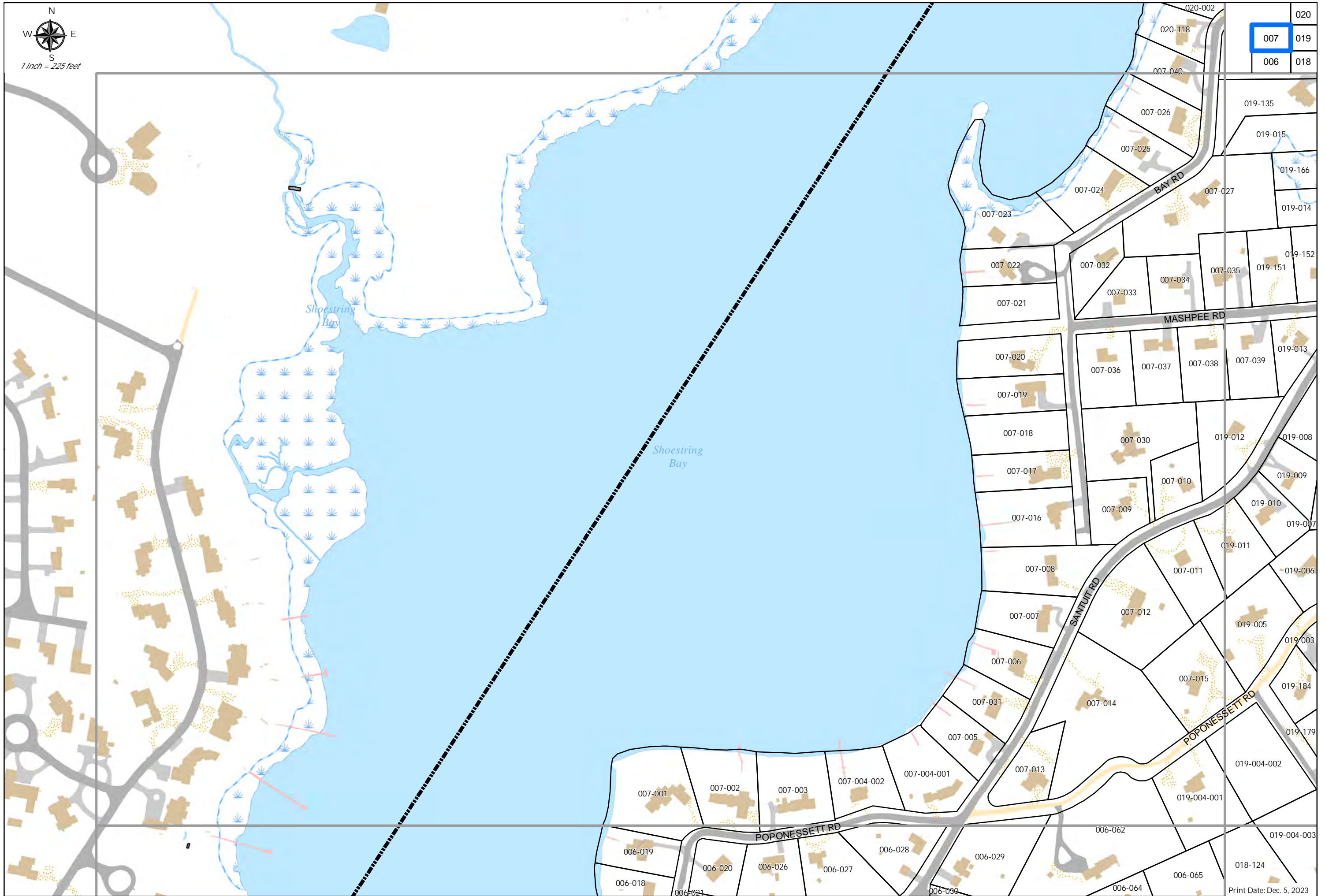
	005	017
001	004	016
	003	015

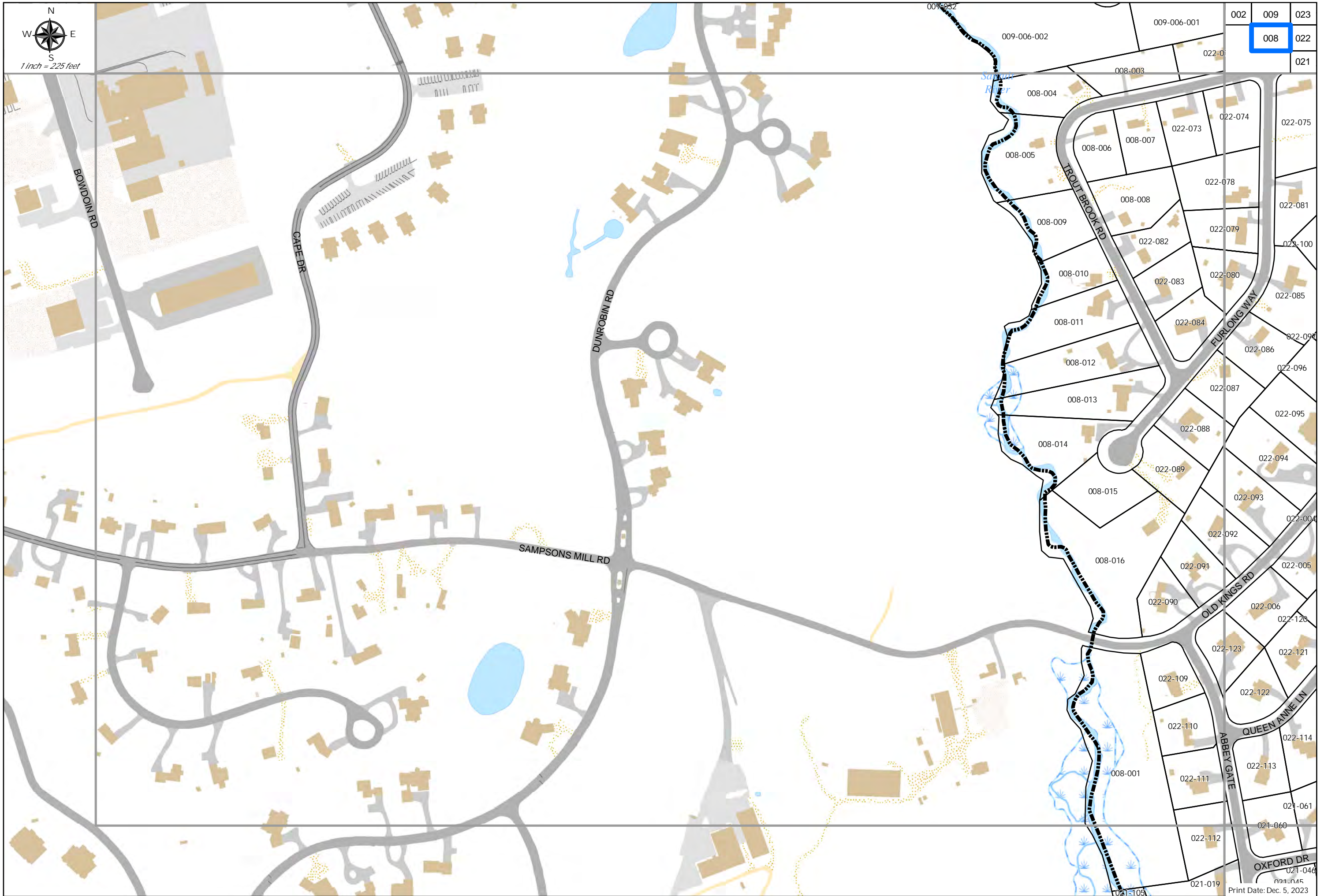


	006	018
	005	017
001	004	016



007	019
006	018
005	017

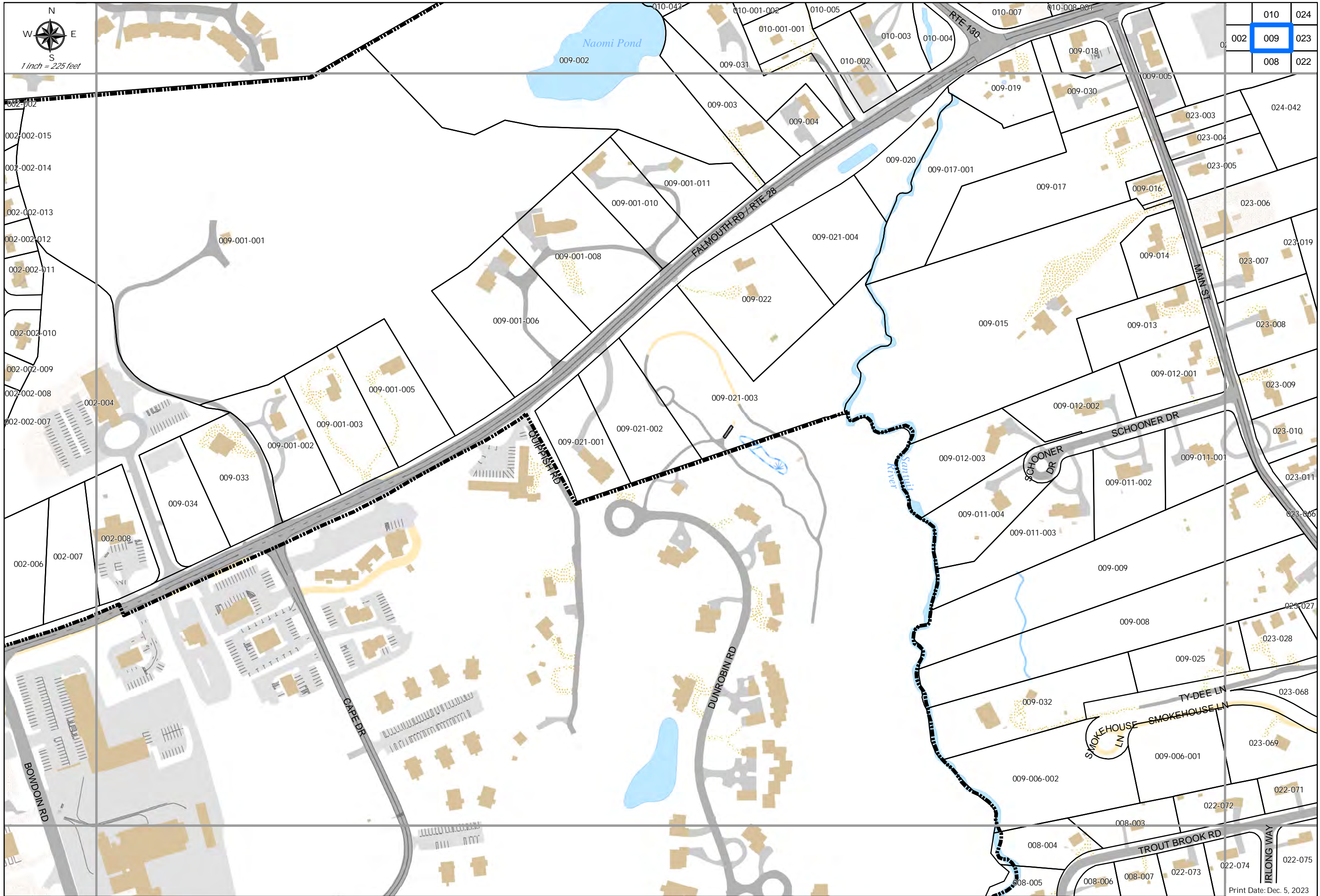


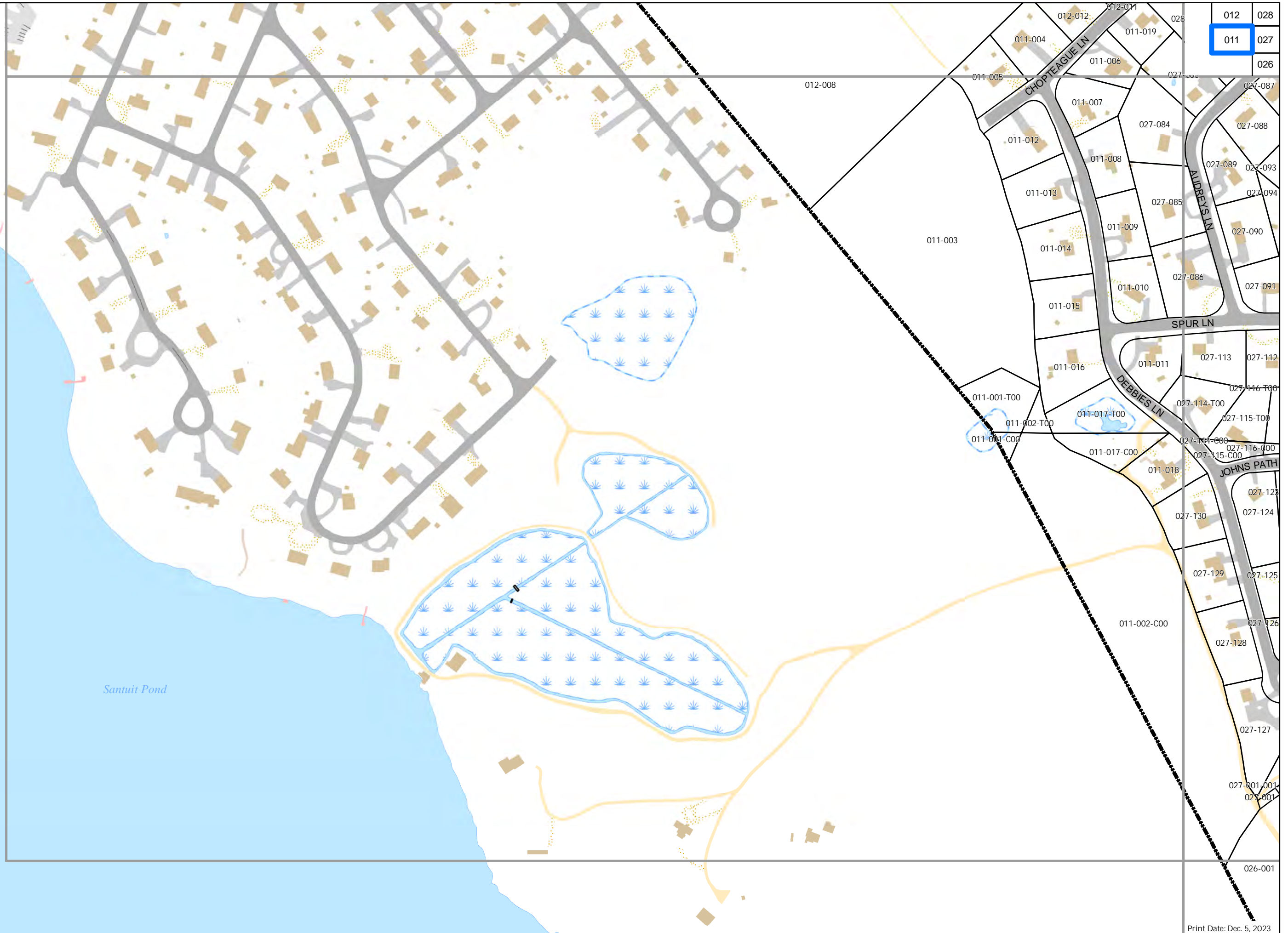


002	009	023
	008	022
		021



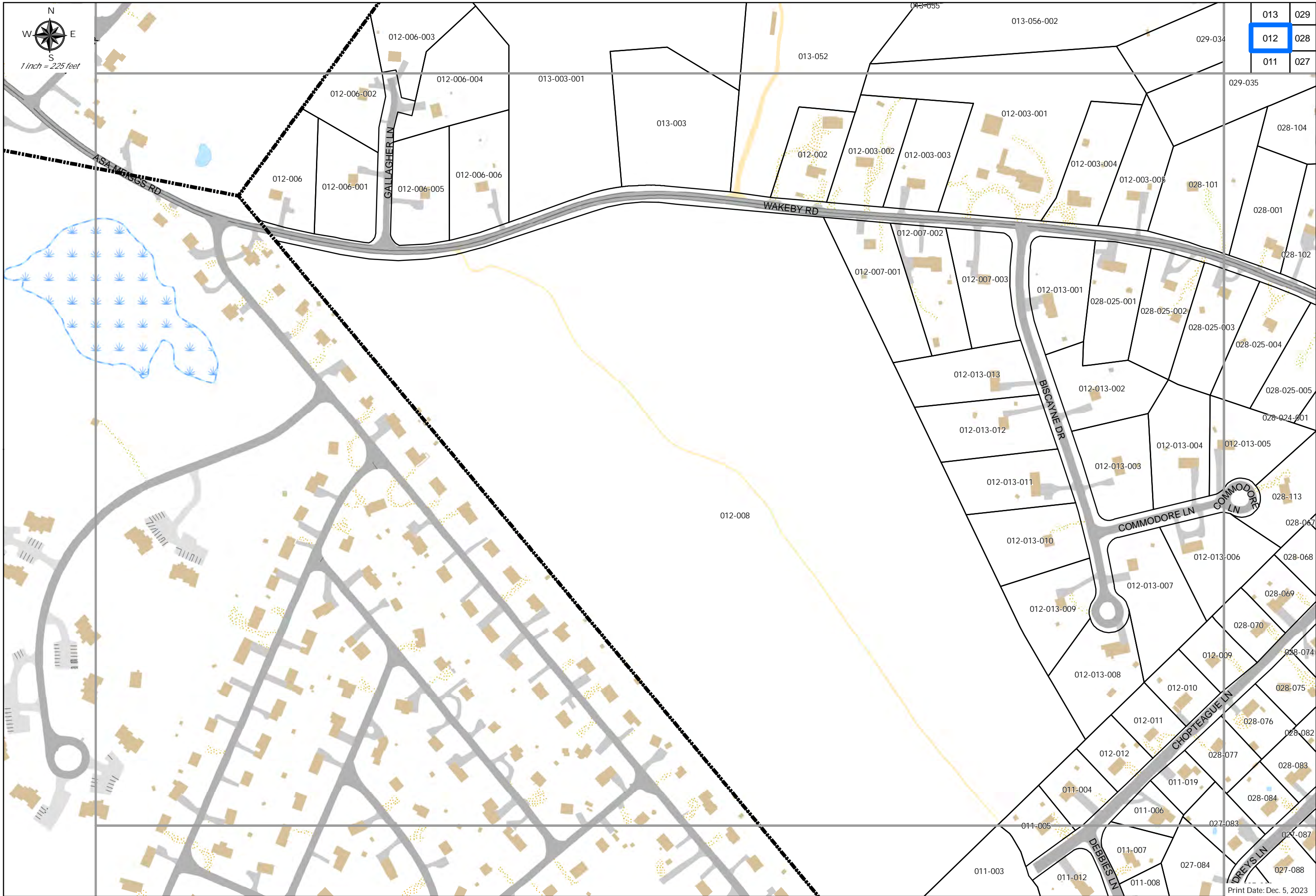
010	024
002	009
008	022





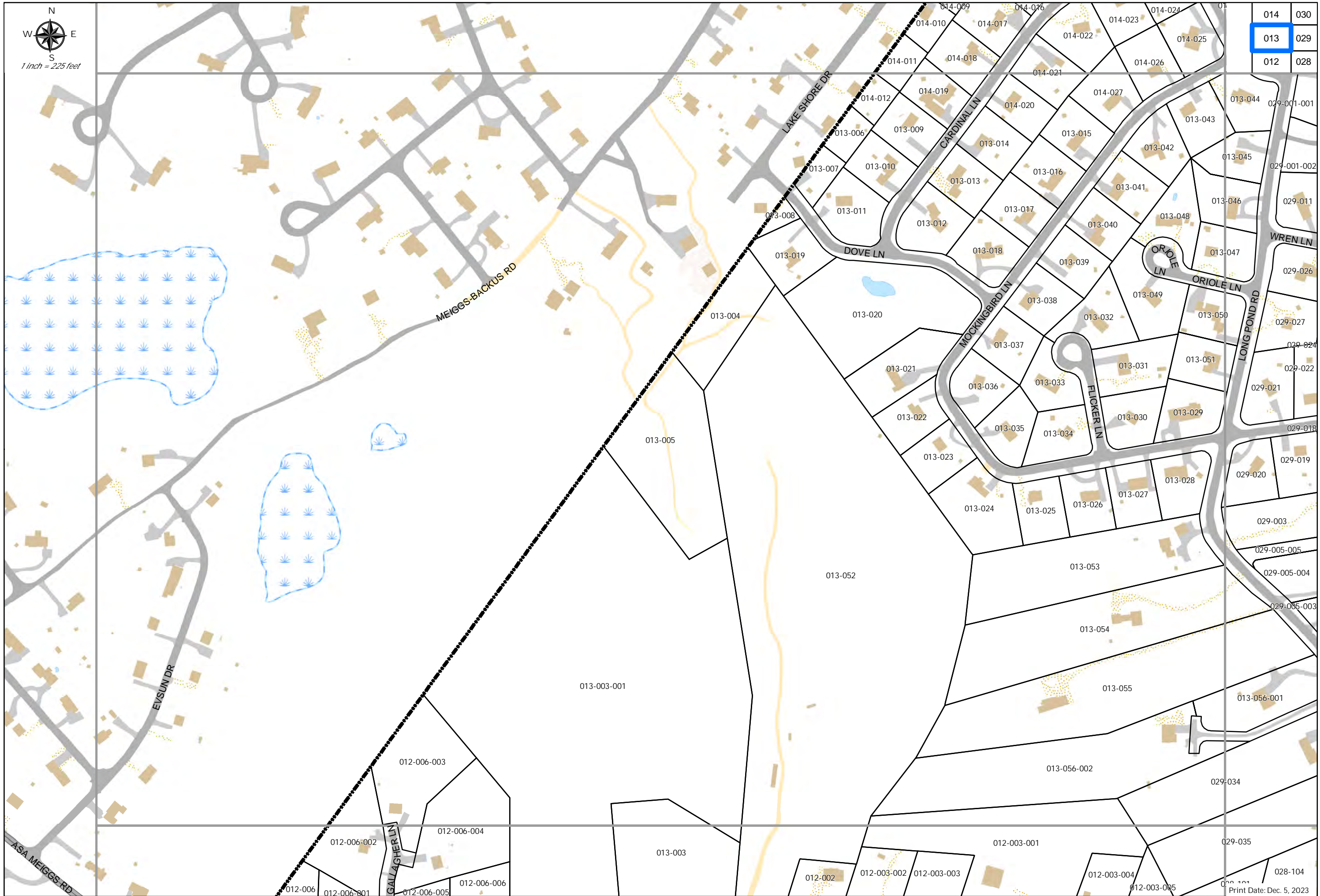


013	029
012	028
011	027





014	030
013	029
012	028



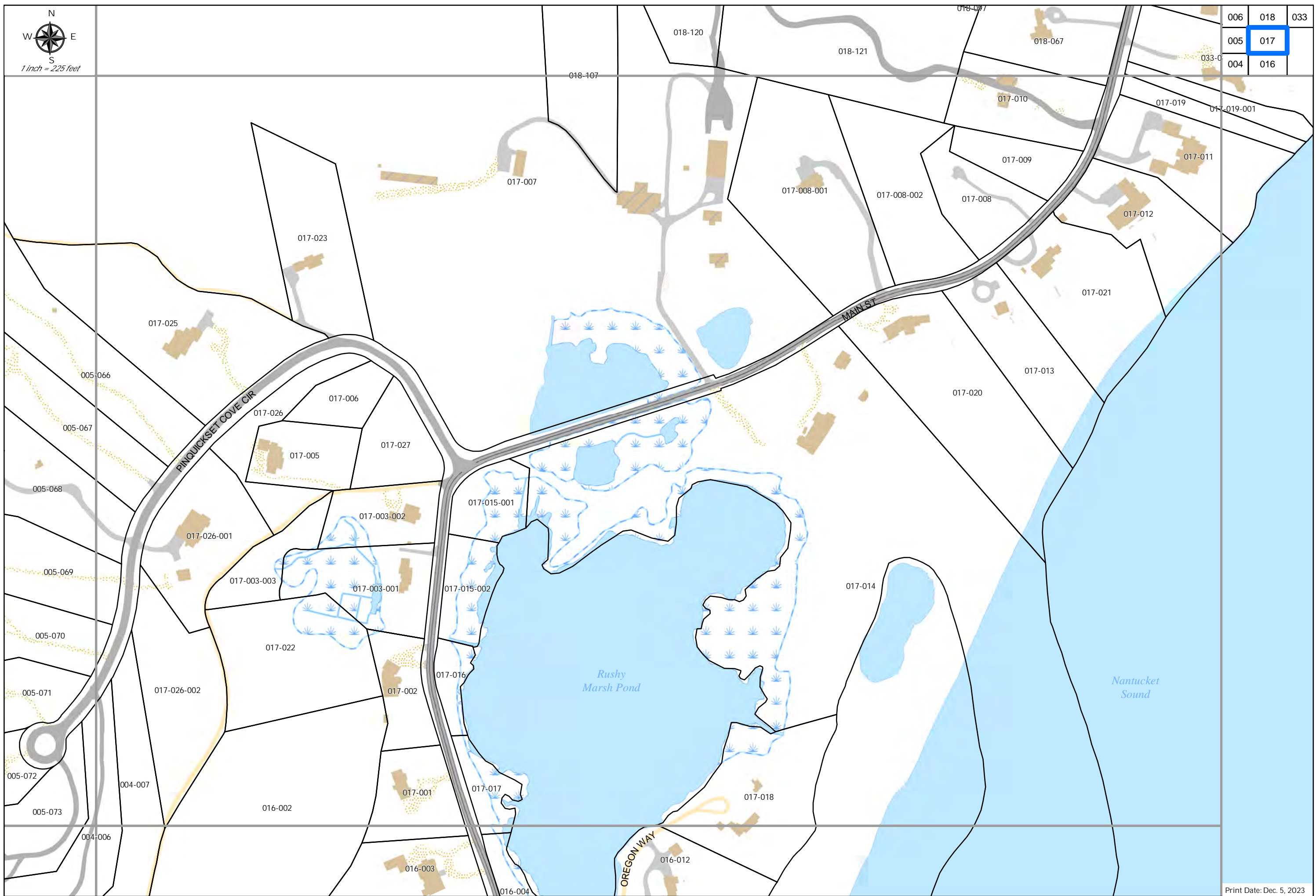


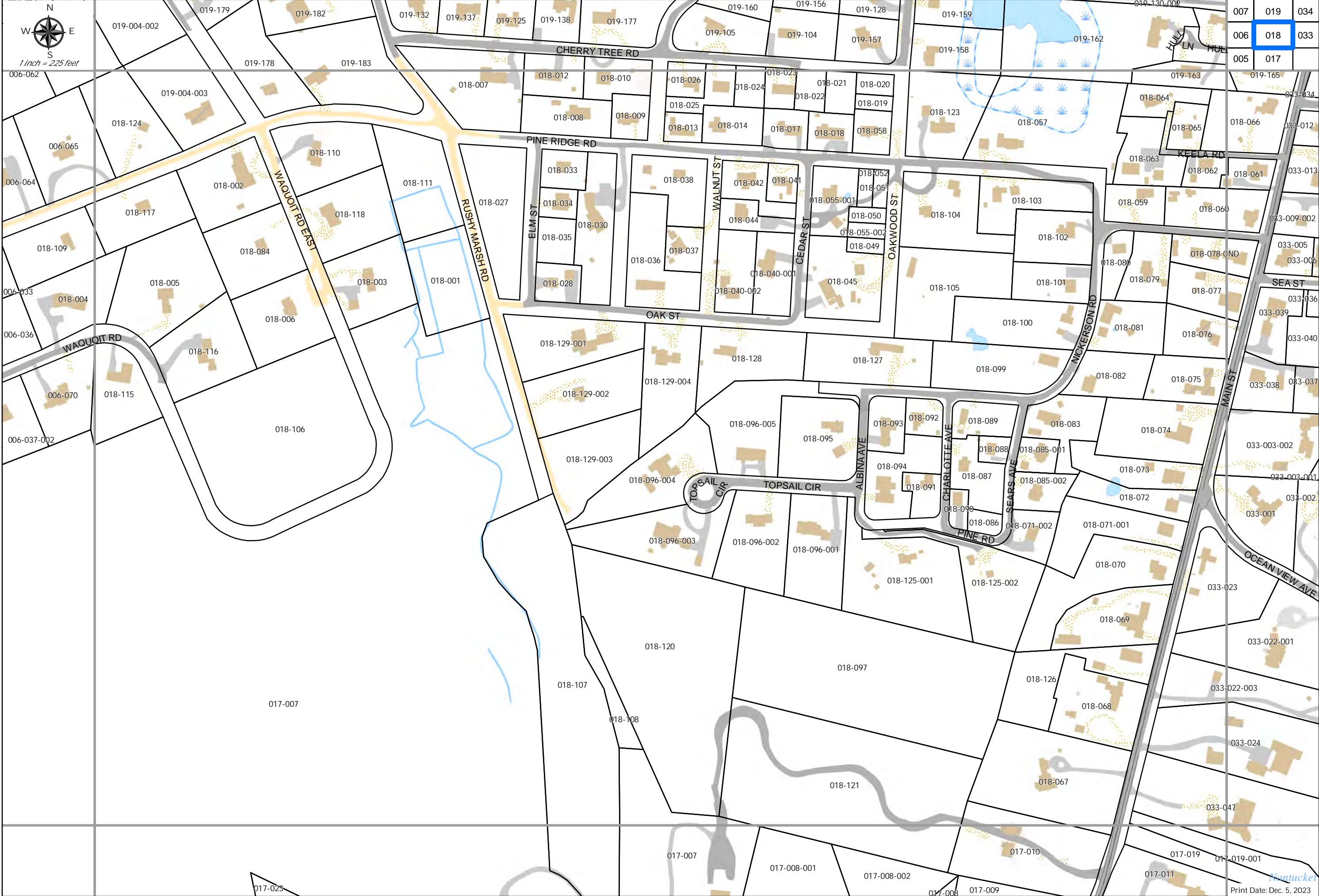
	031
014	030
013	029

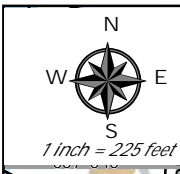




006	018	033
005	017	
004	016	

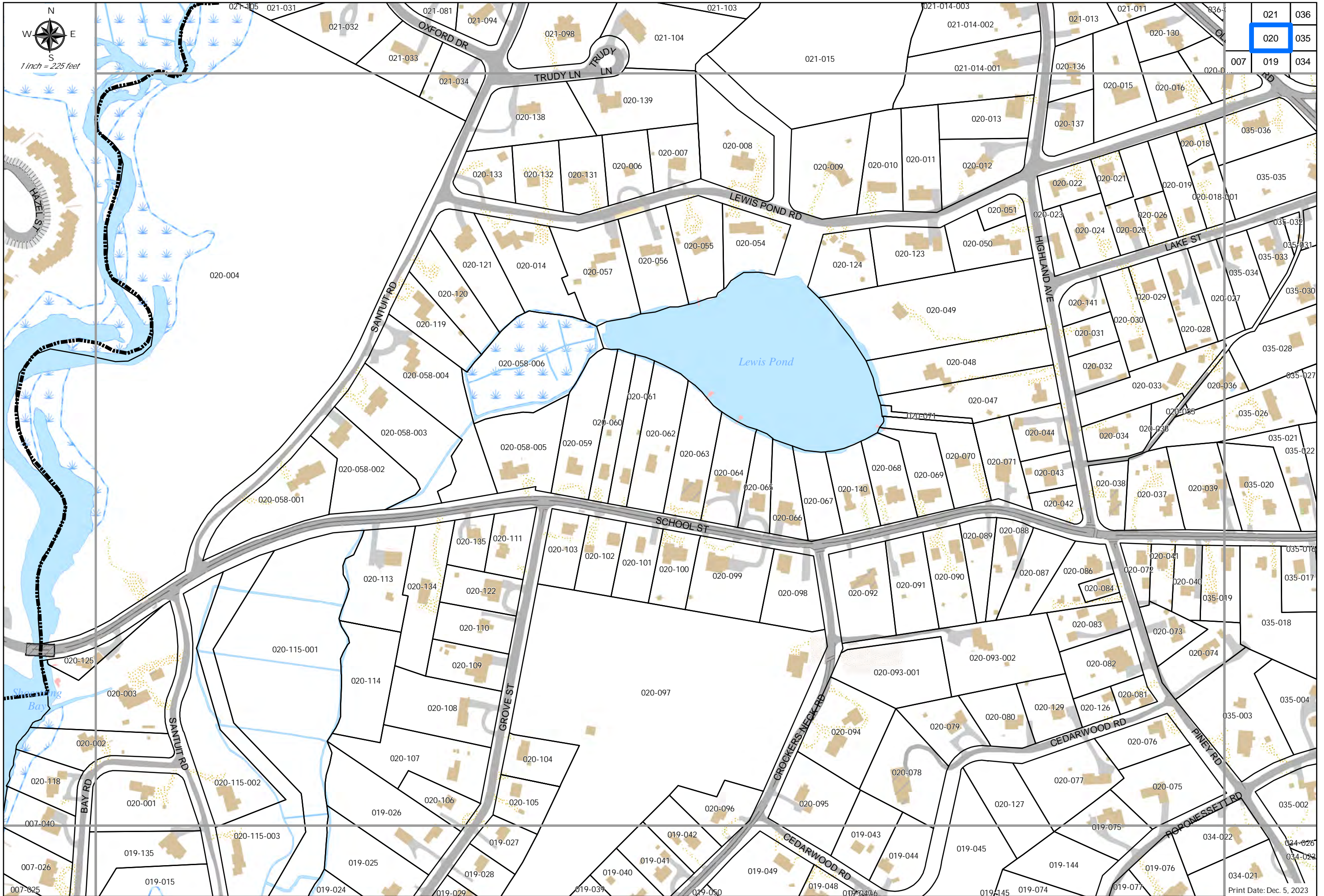






007	019	034
006	018	033





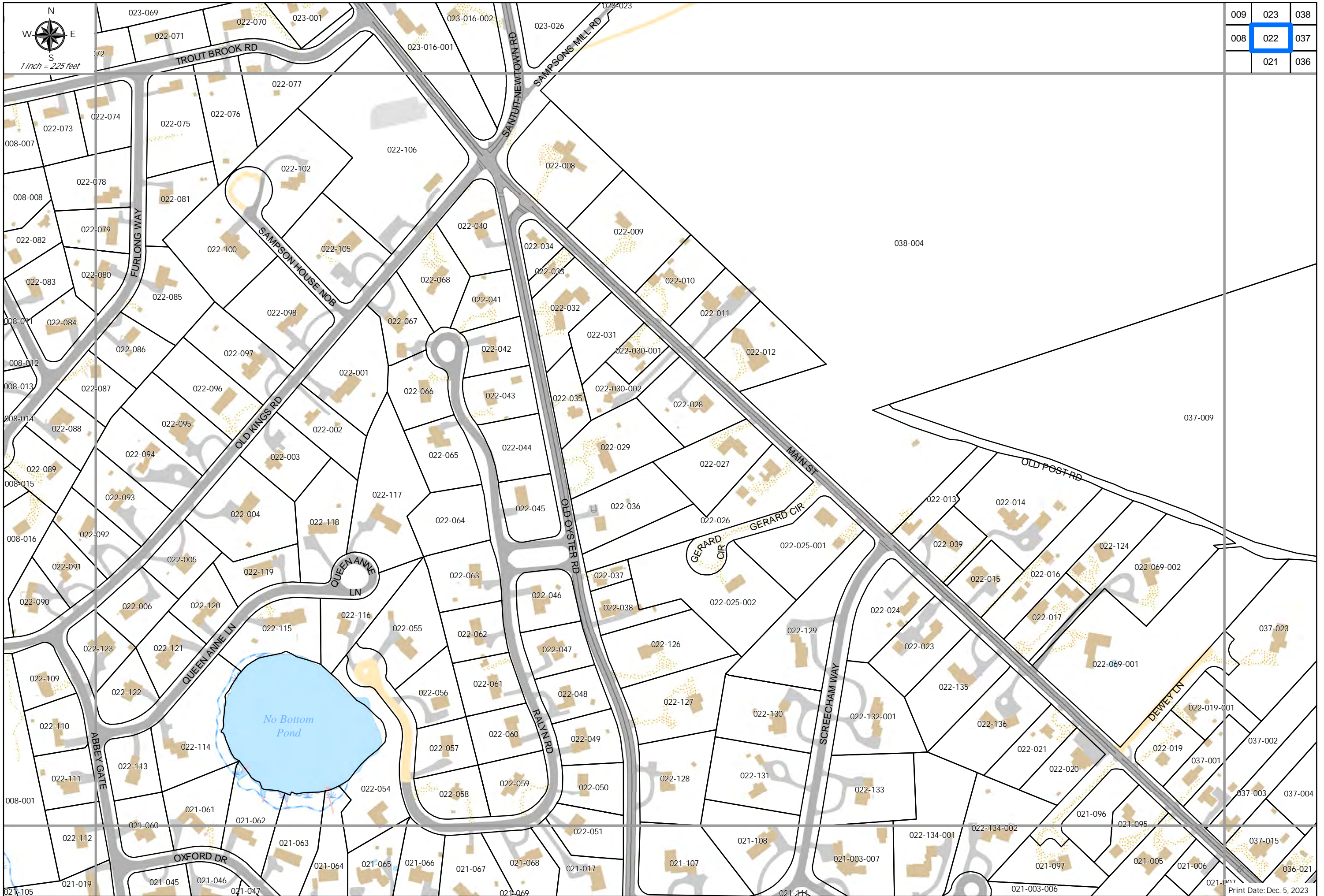
021	036
020	035
007	019
	034

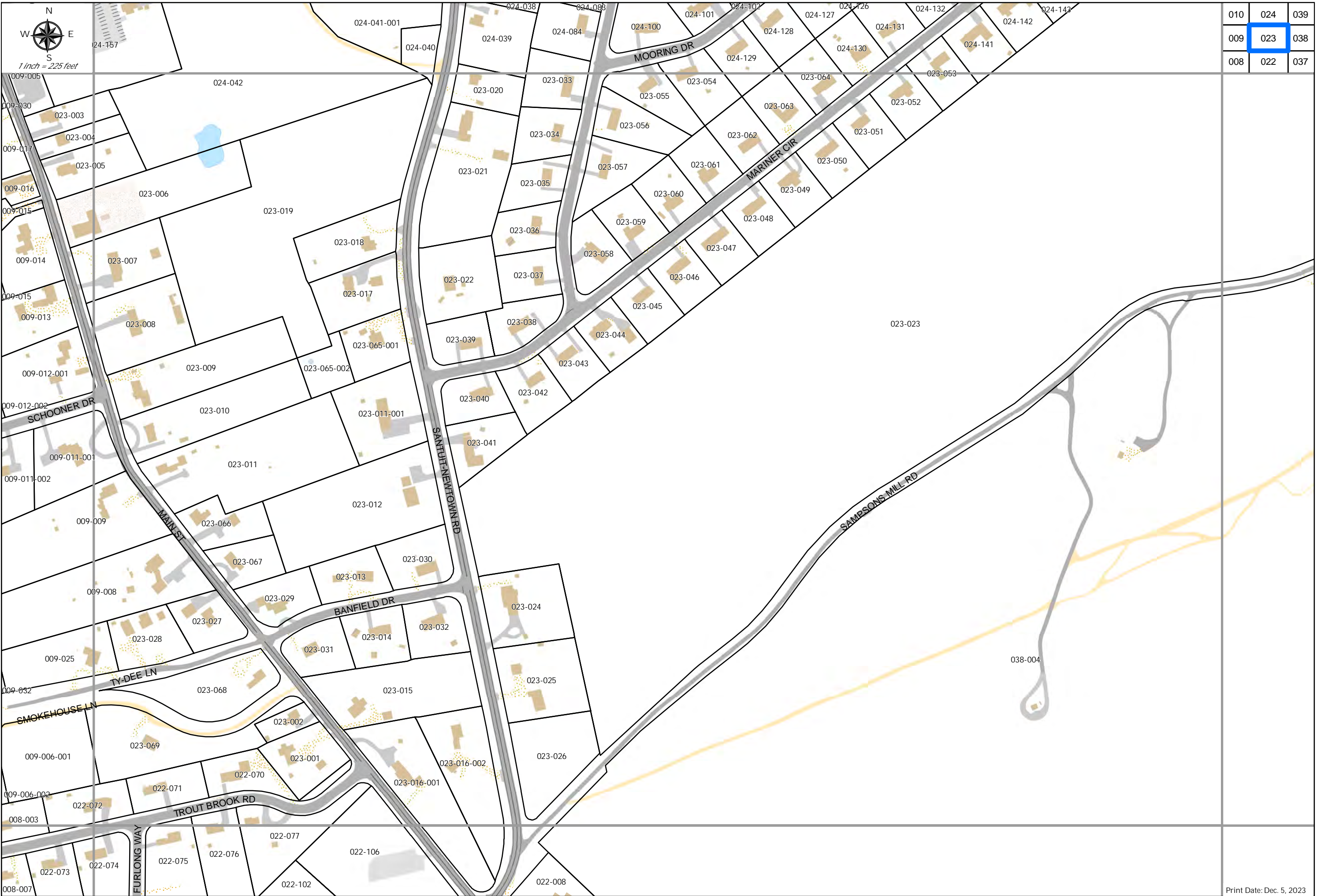


008	022	037
	021	036
	020	035

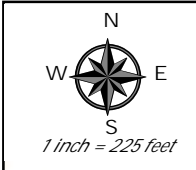


009	023	038
008	022	037
	021	036





010	024	039
009	023	038
008	022	037

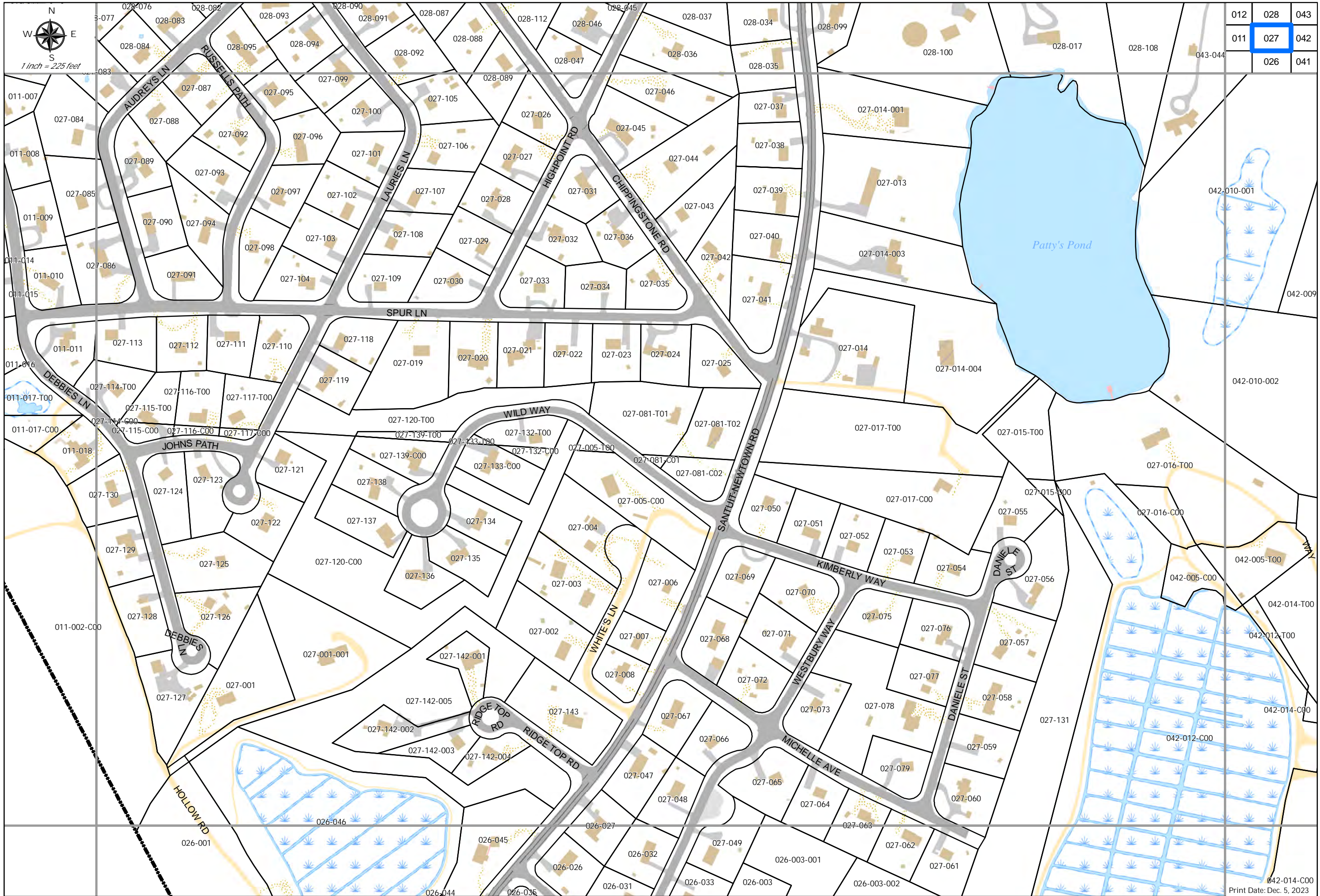


026	041
025	040
010	039





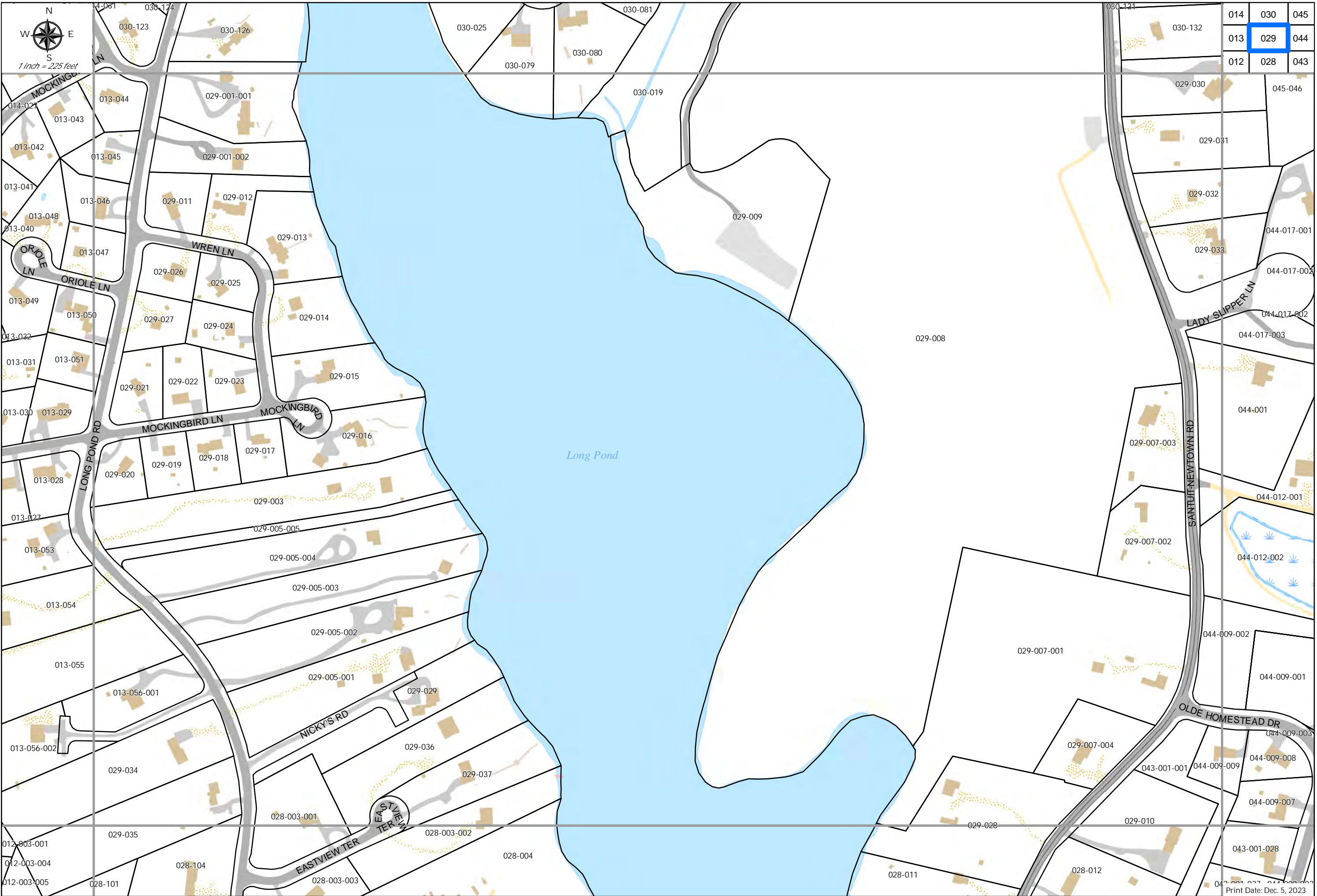
012	028	043
011	027	042
026	041	



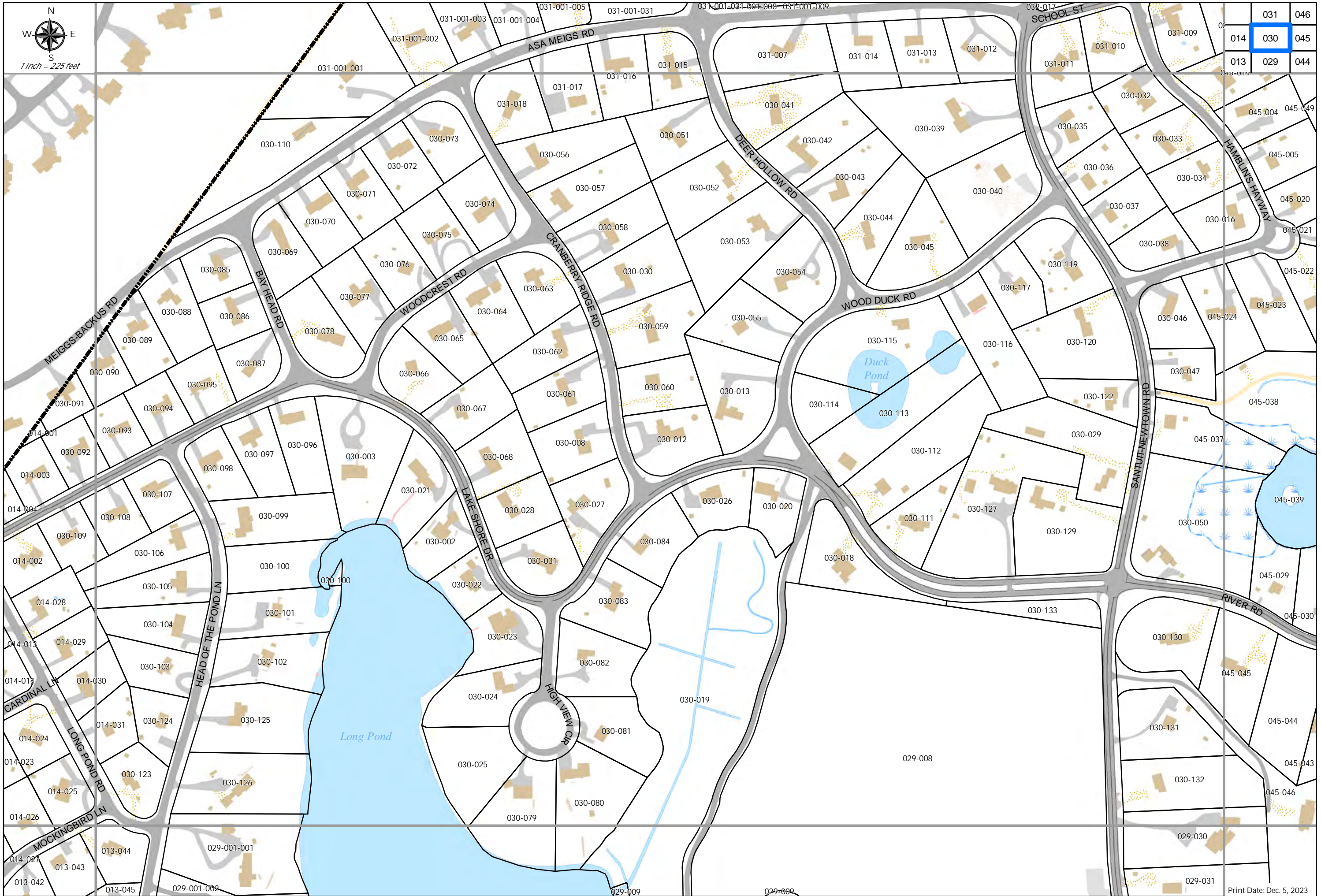


013	029	044
012	028	043
011	027	042





014	030	045
013	029	044
012	028	043



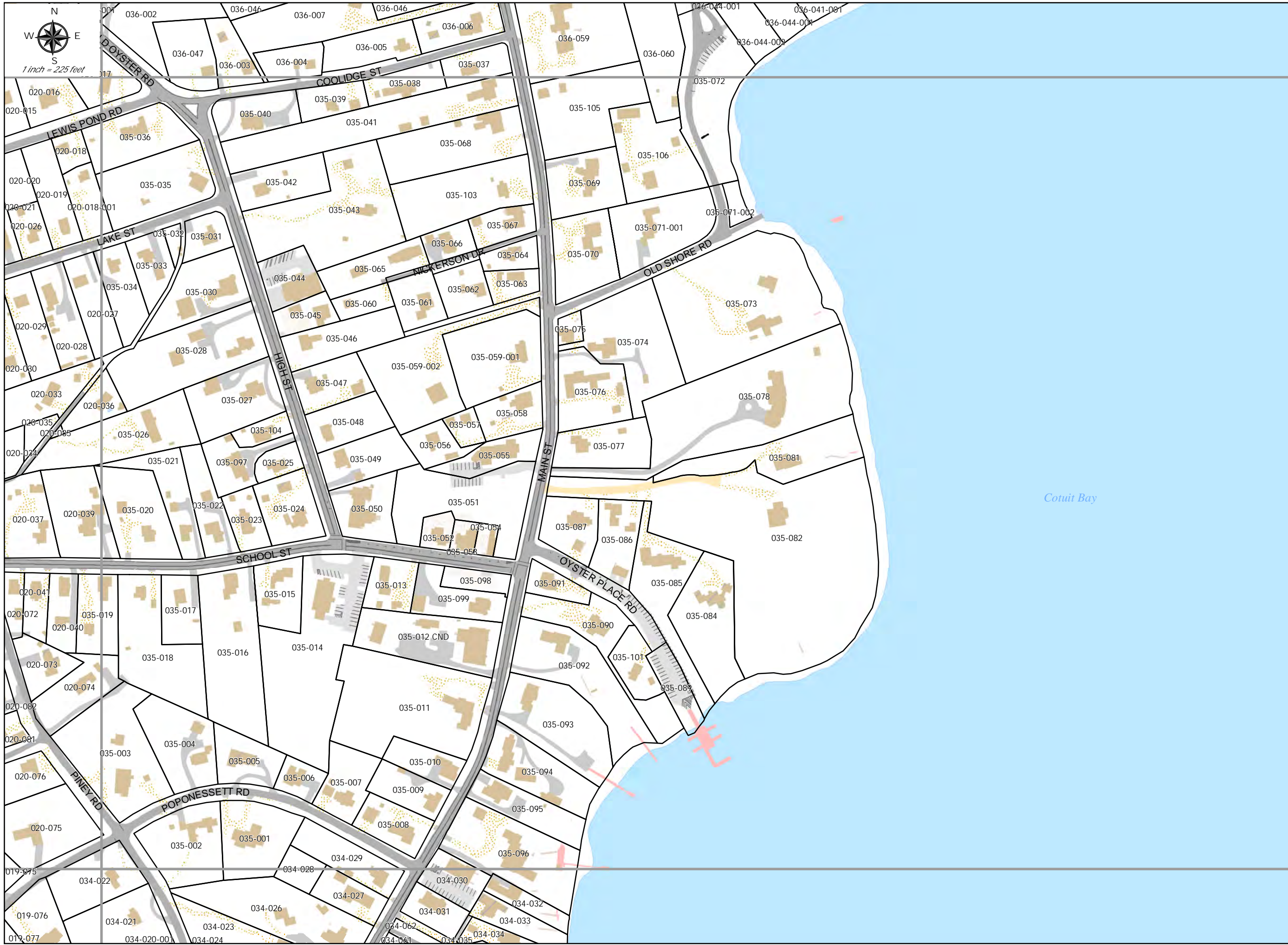
031	046
014	030
013	029



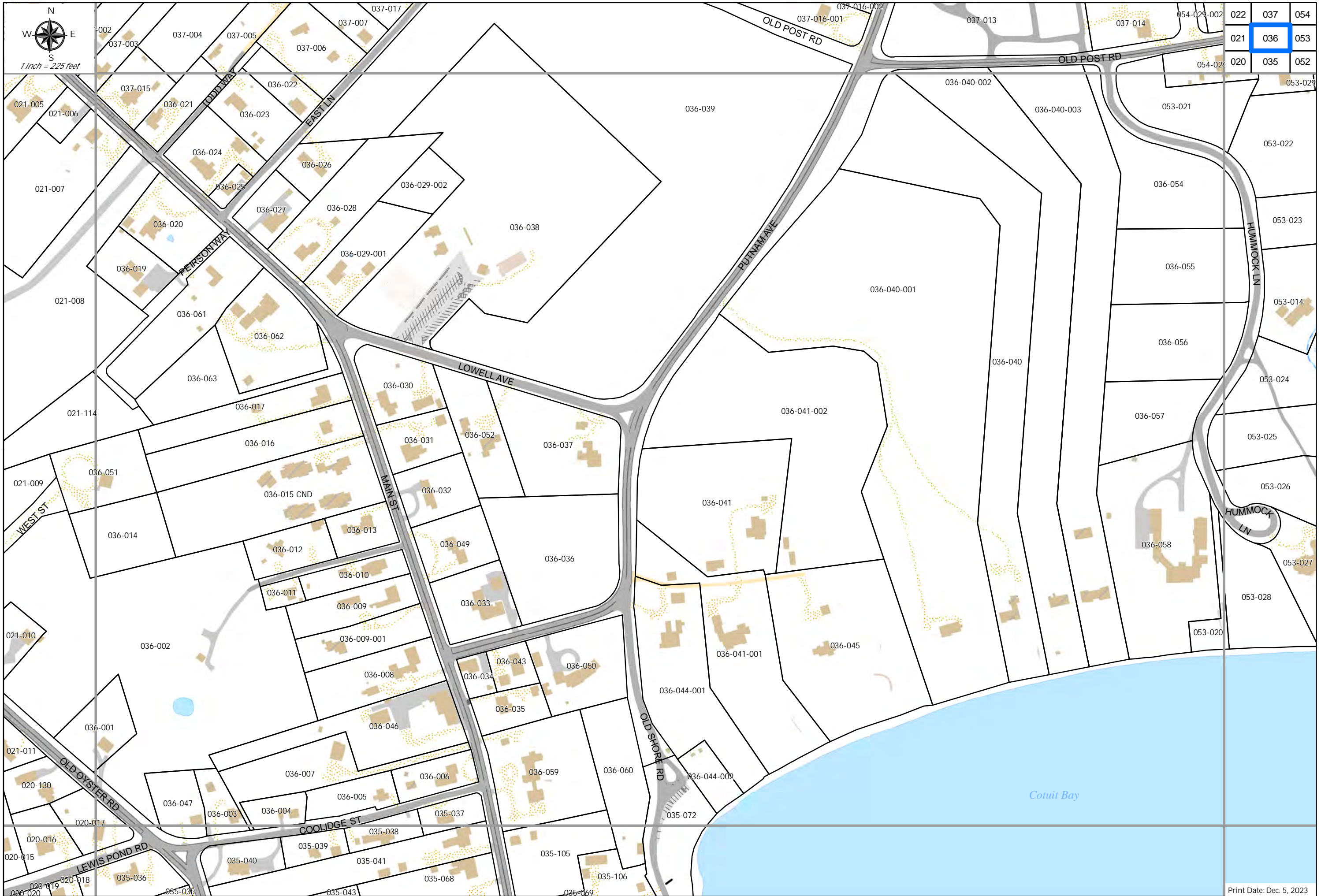
019	034	051
018	033	050
017		



020	035	052
019	034	051
018	033	050



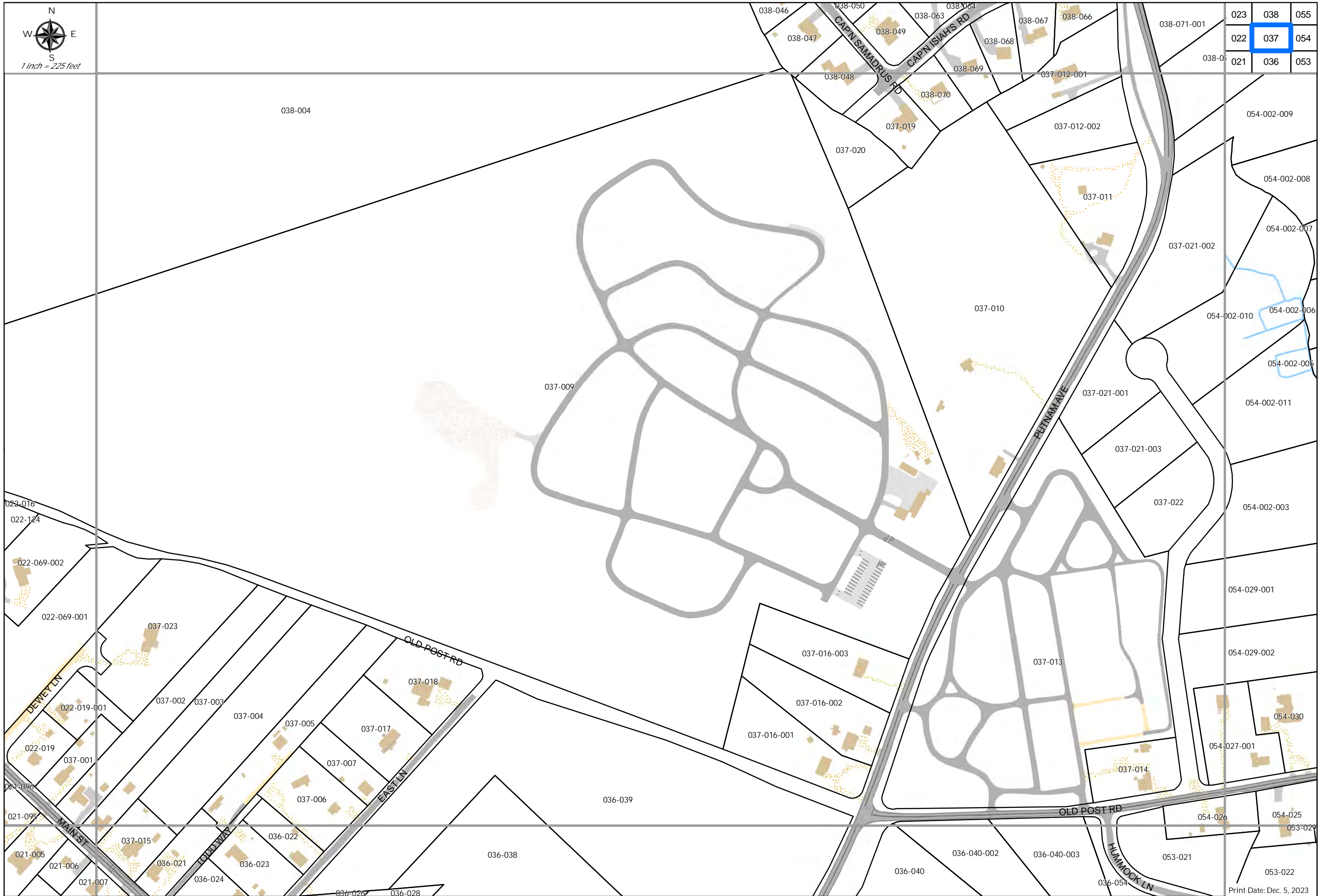
021	036	053
020	035	052
019	034	051



022	037	054
021	036	053
020	035	052

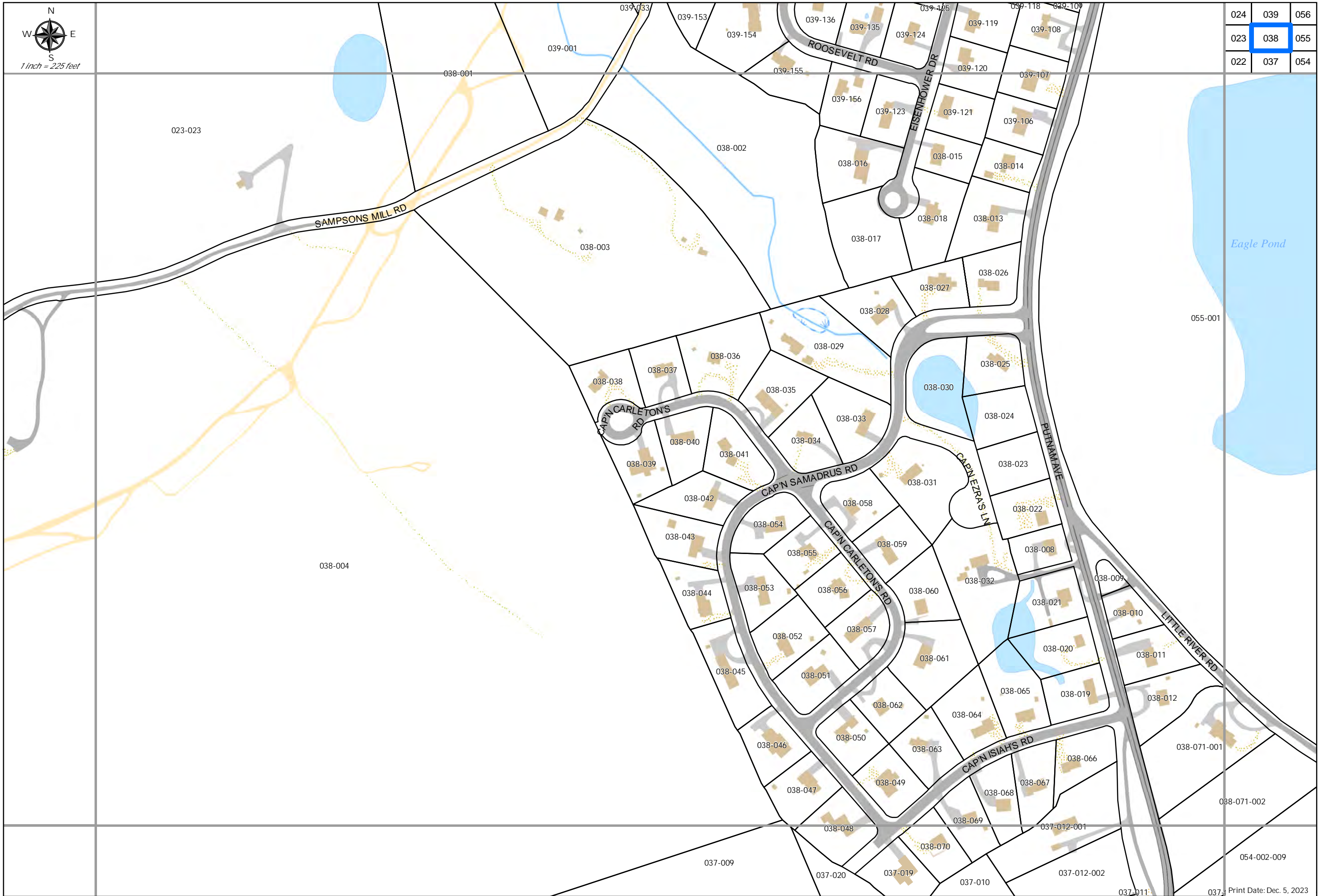


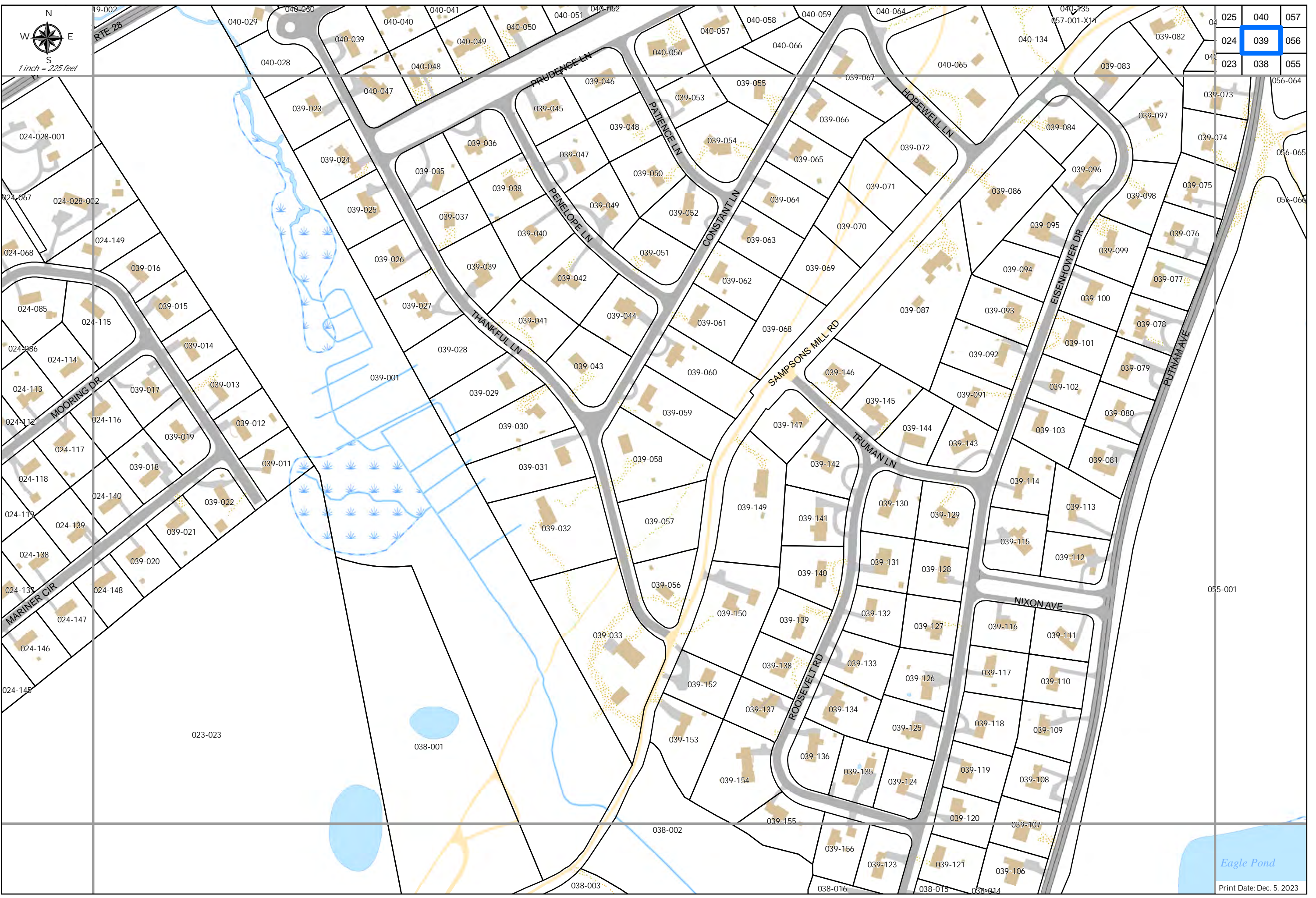
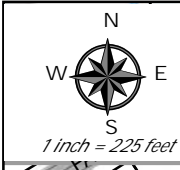
023	038	055
022	037	054
021	036	053





024	039	056
023	038	055
022	037	054

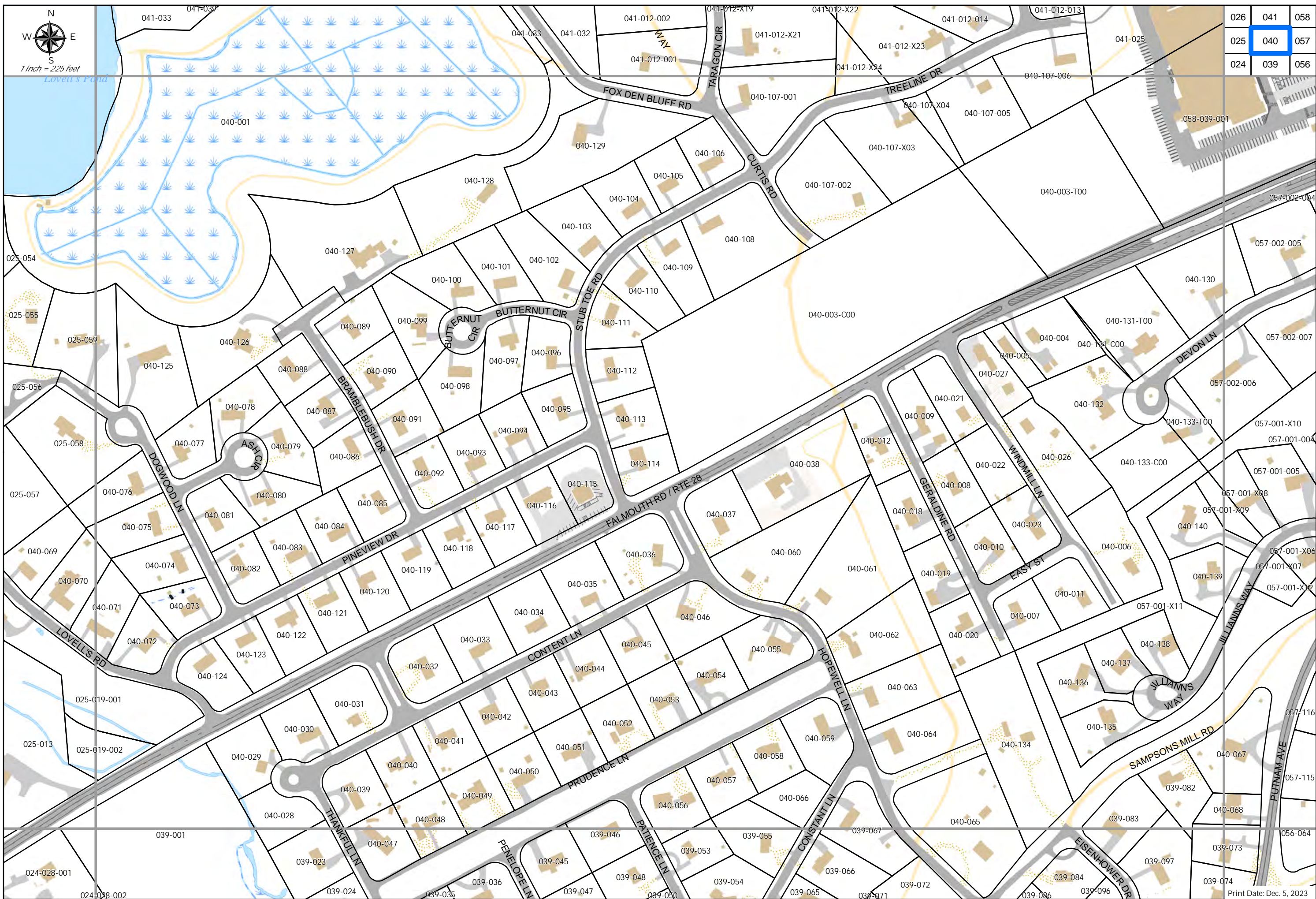




025	040	057
024	039	056
023	038	055



026	041	058
025	040	057
024	039	056

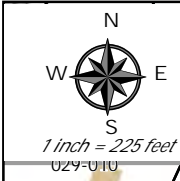




027	042	059
026	041	058
025	040	057



058-039-001
Print Date: Dec. 5, 2023

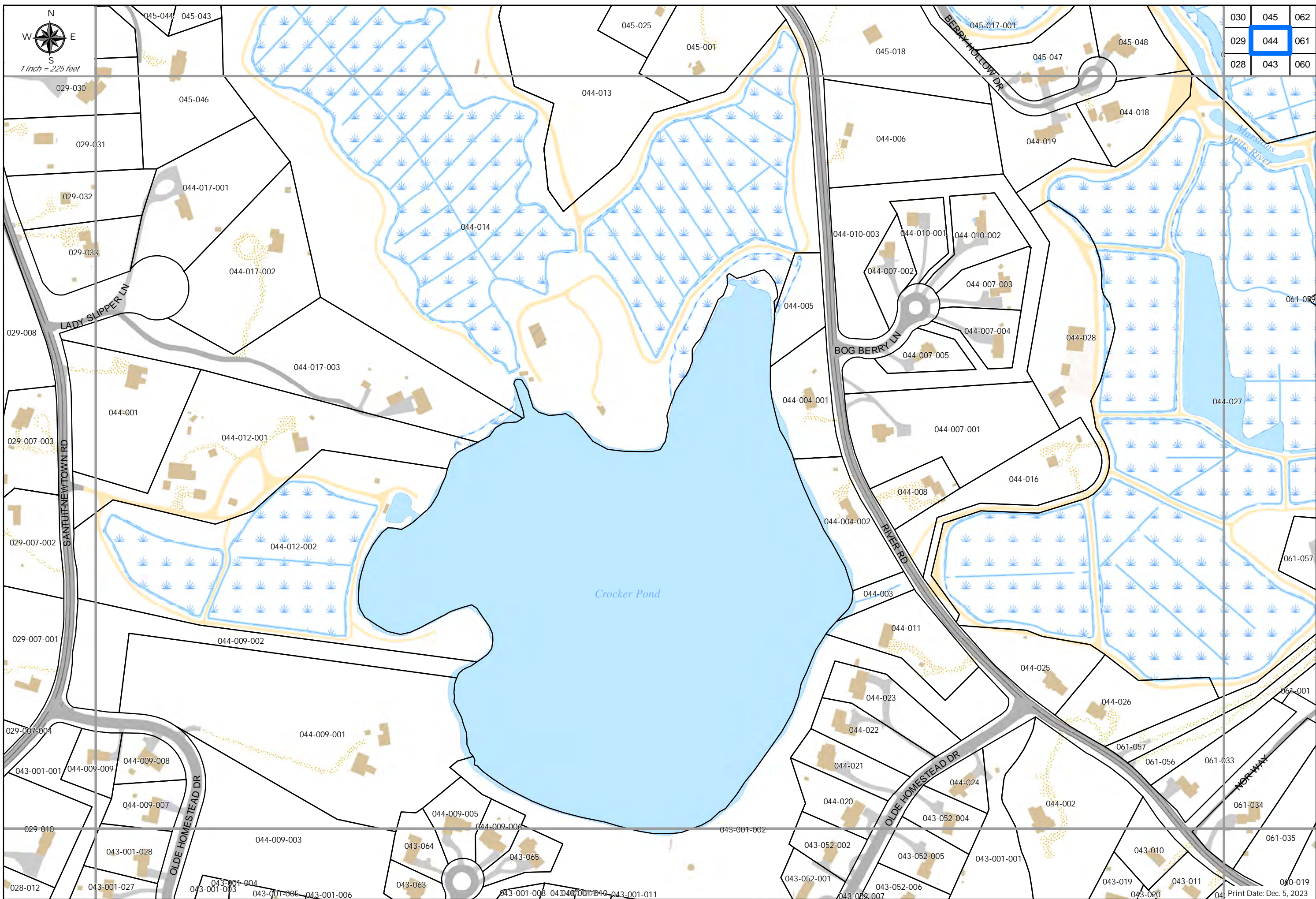


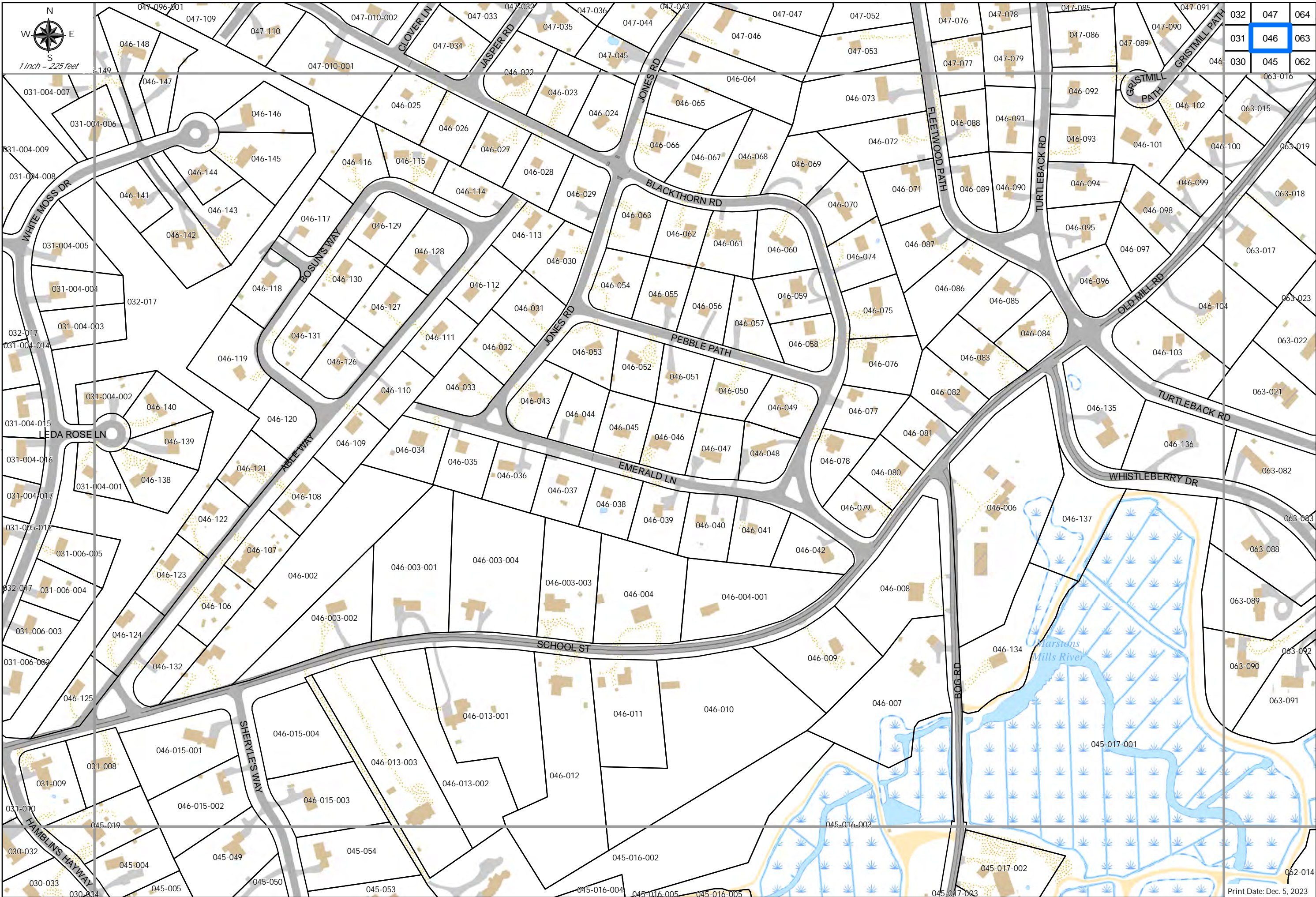
029	044	061
028	043	060
027	042	059

Patty's Pond



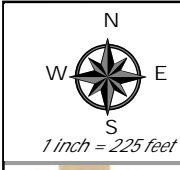
030	045	062
029	044	061
028	043	060



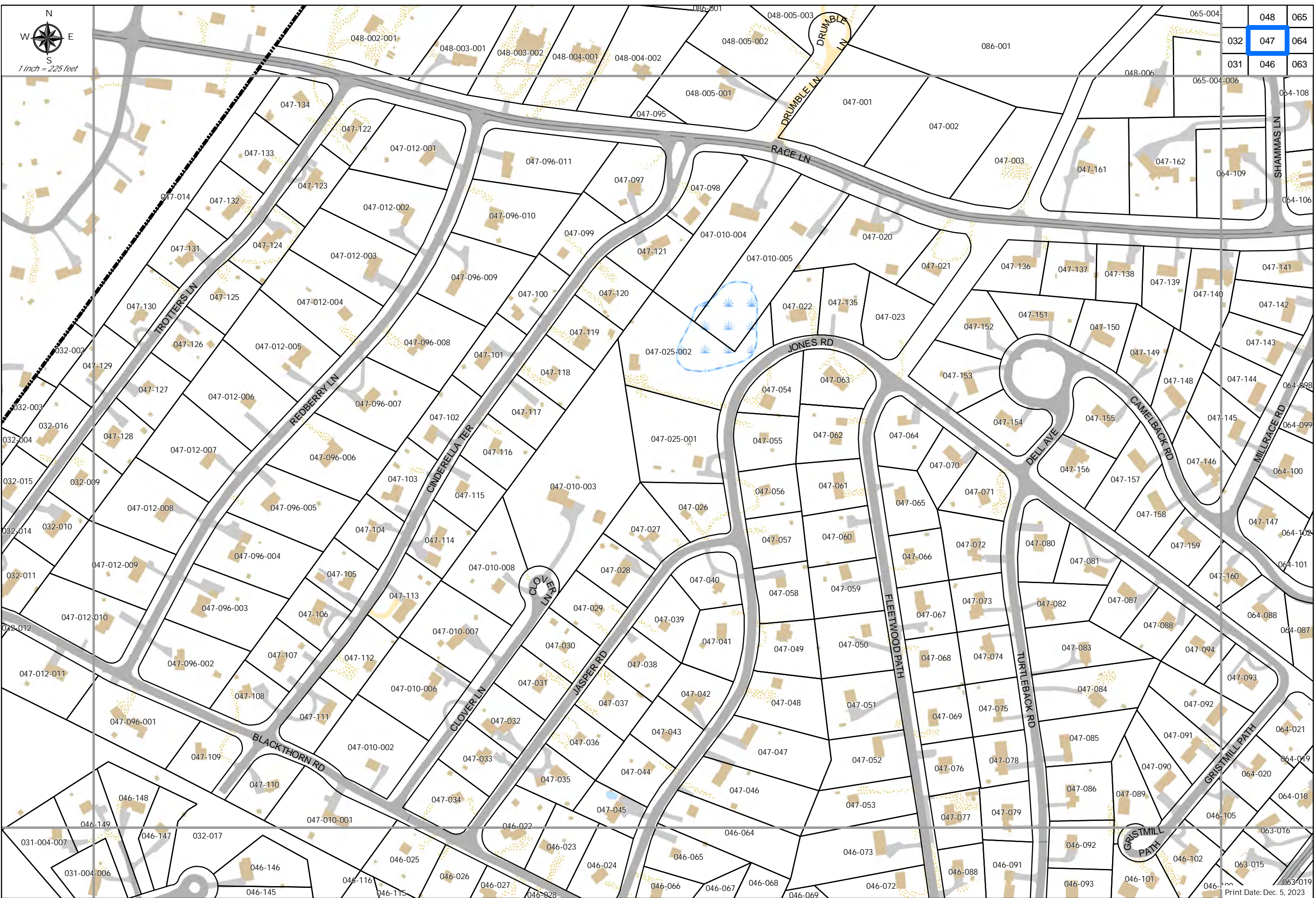


1 inch = 225 feet

032	047	064
031	046	063
030	045	062



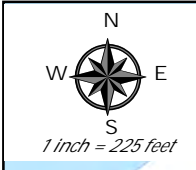
032	047	064
031	046	063





	049	066
	048	065
032	047	064





	067
049	066
048	065

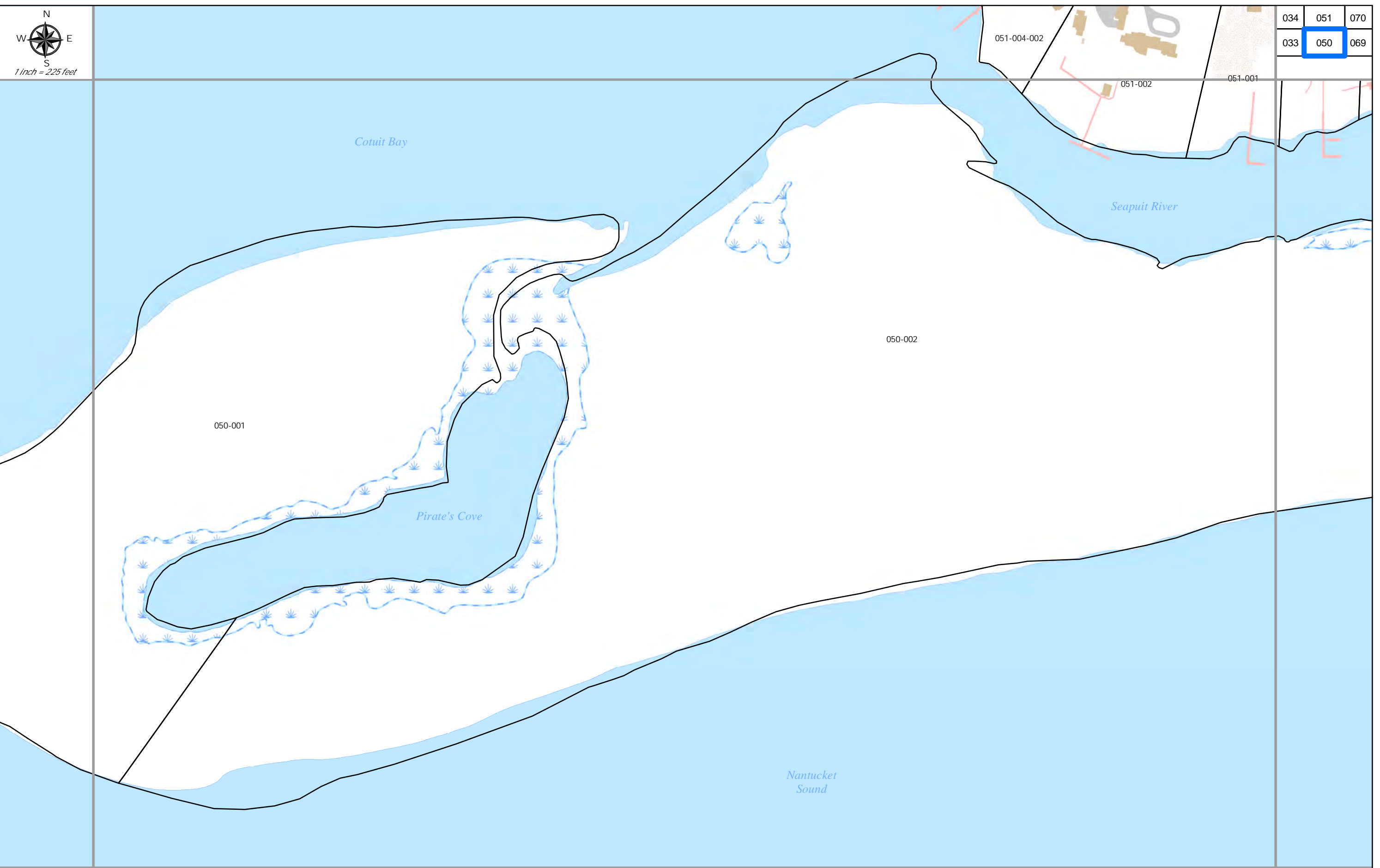


086-001



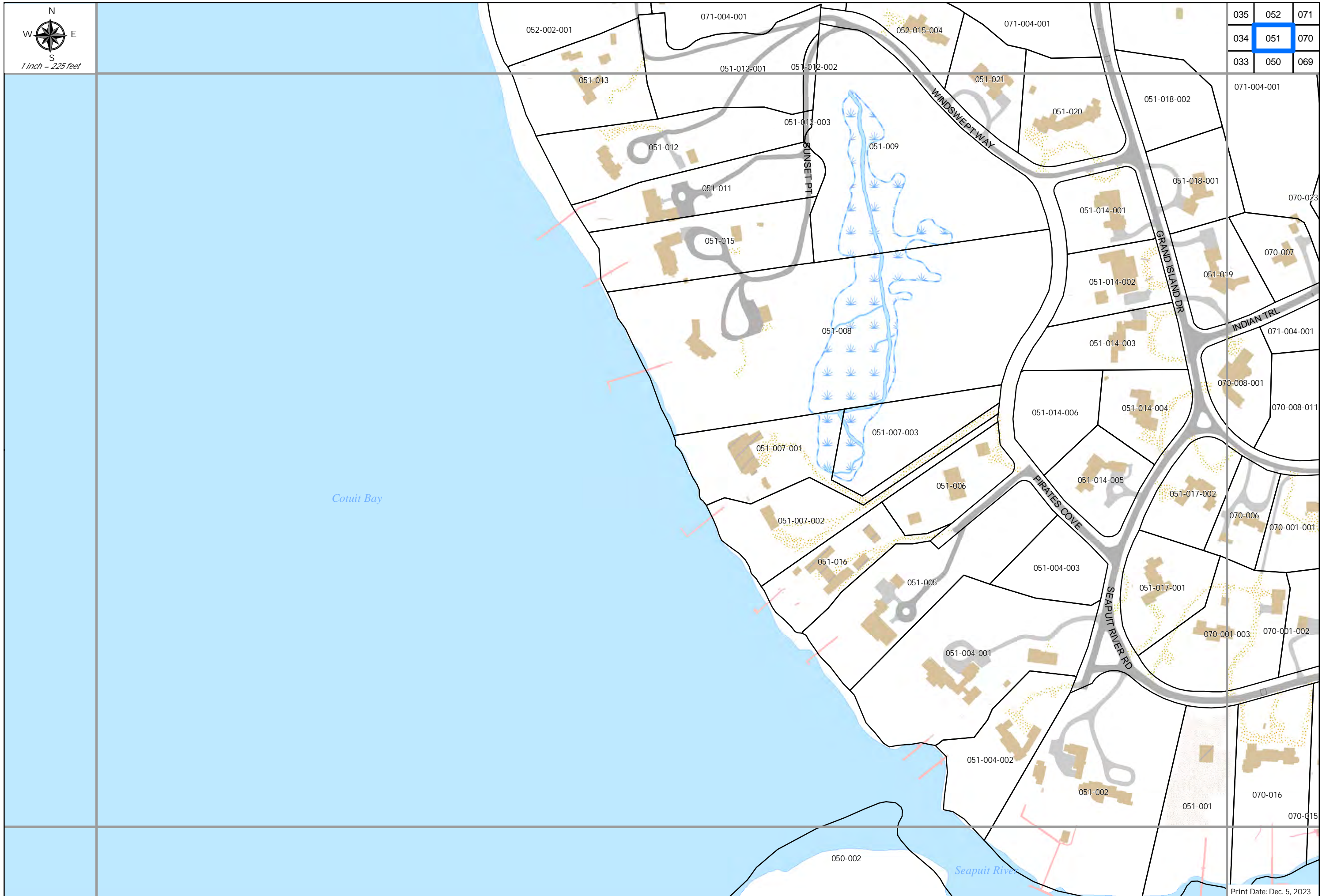
1 inch = 225 feet

034	051	070
033	050	069





035	052	071
034	051	070
033	050	069





036	053	072
035	052	071
034	051	070

Cotuit Bay

Tim's Cove

071-004-001

PINELEIGH PATH

071-001-003

071-003

071-002

071-001-002

071-004-001

071-001-005

071-001-006

071-001-007

071-001-008

071-001-009

071-001-010

053-012-002

053-012-001

052-009

052-010

052-011

052-008

052-007

052-018

052-020-001

052-006

052-020

052-005

052-021

052-014

052-004-001

052-015-003

052-015-002

052-004-002

052-003

052-013

071-004-001

052-002

052-012

052-002-001

052-015-004

051-012-001

051-012-002

051-021

051-013

051-009

051-020

051-018-002

051-012

051-012-003

051-011

051-018-001

Print Date: Dec. 5, 2023

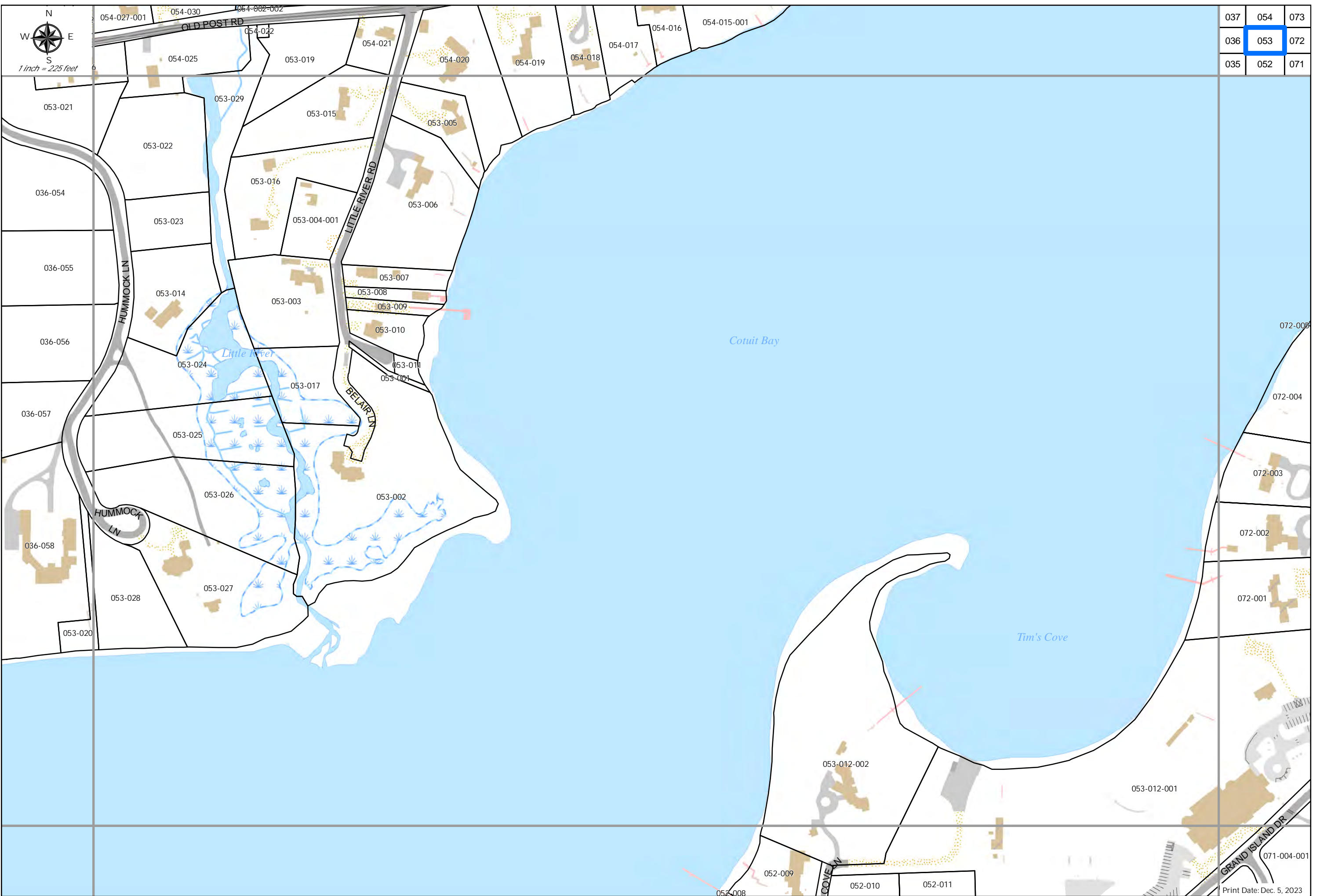
COVE LN

WINDSWEEP WAY

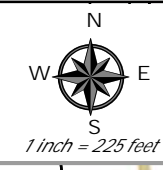
SUNSET PT

WINDSWEEP WAY

GRAND ISLAND DR



037	054	073
036	053	072
035	052	071





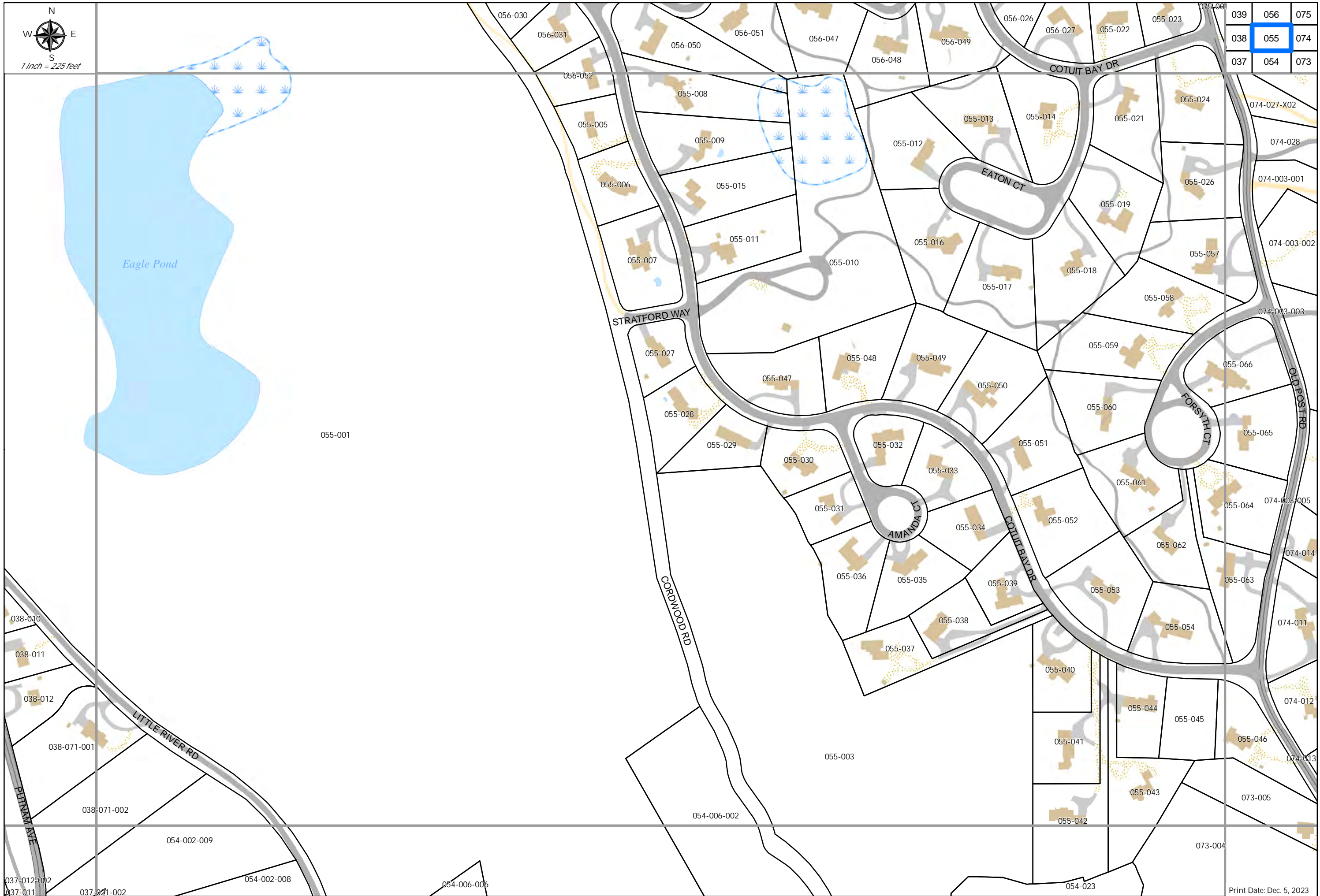
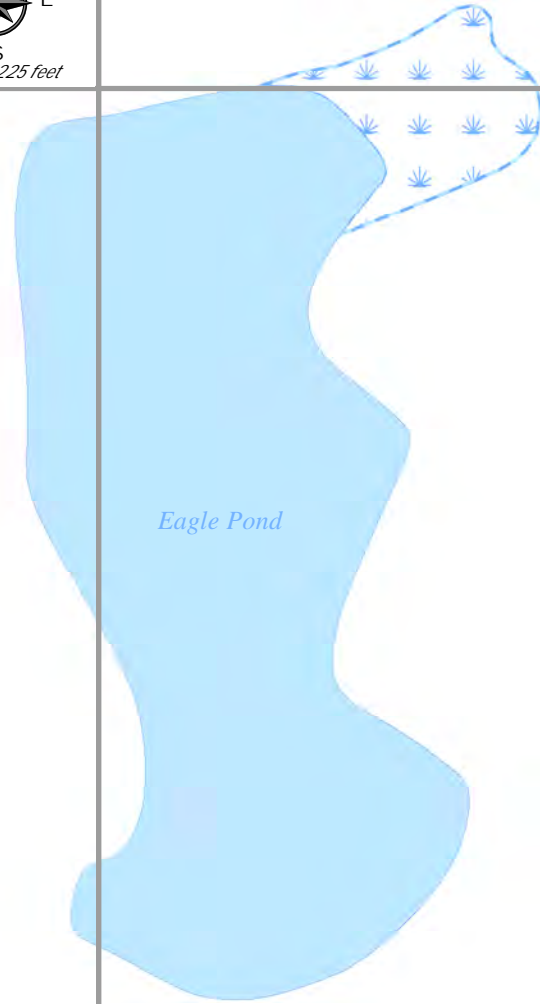
1 inch = 225 feet

038	055	074
037	054	073
036	053	072





039	056	075
038	055	074
037	054	073





041	058	077
040	057	076
039	056	075



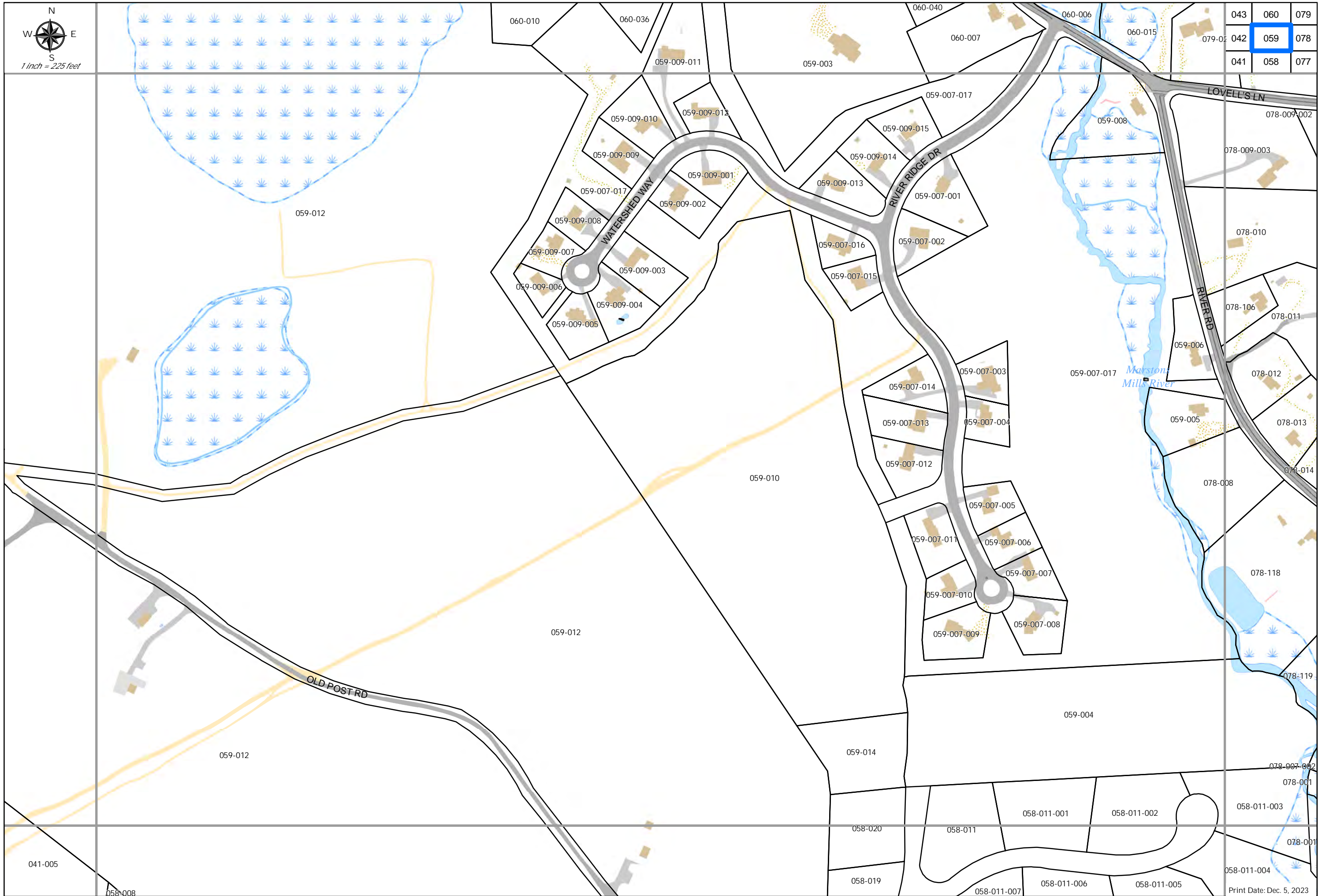


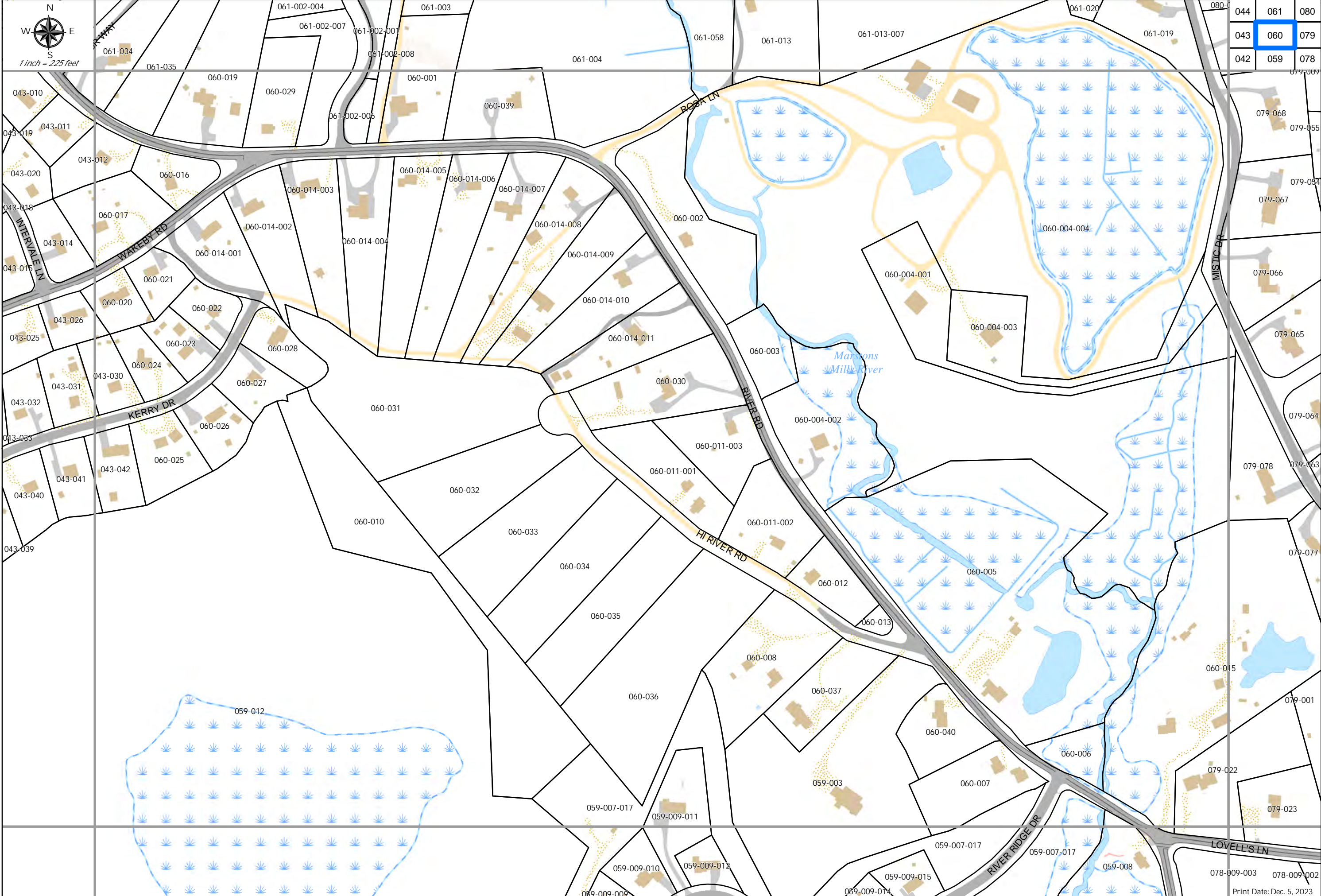
042	059	078
041	058	077
040	057	076



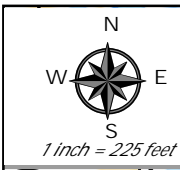


043	060	079
042	059	078
041	058	077





044	061	080
043	060	079
042	059	078

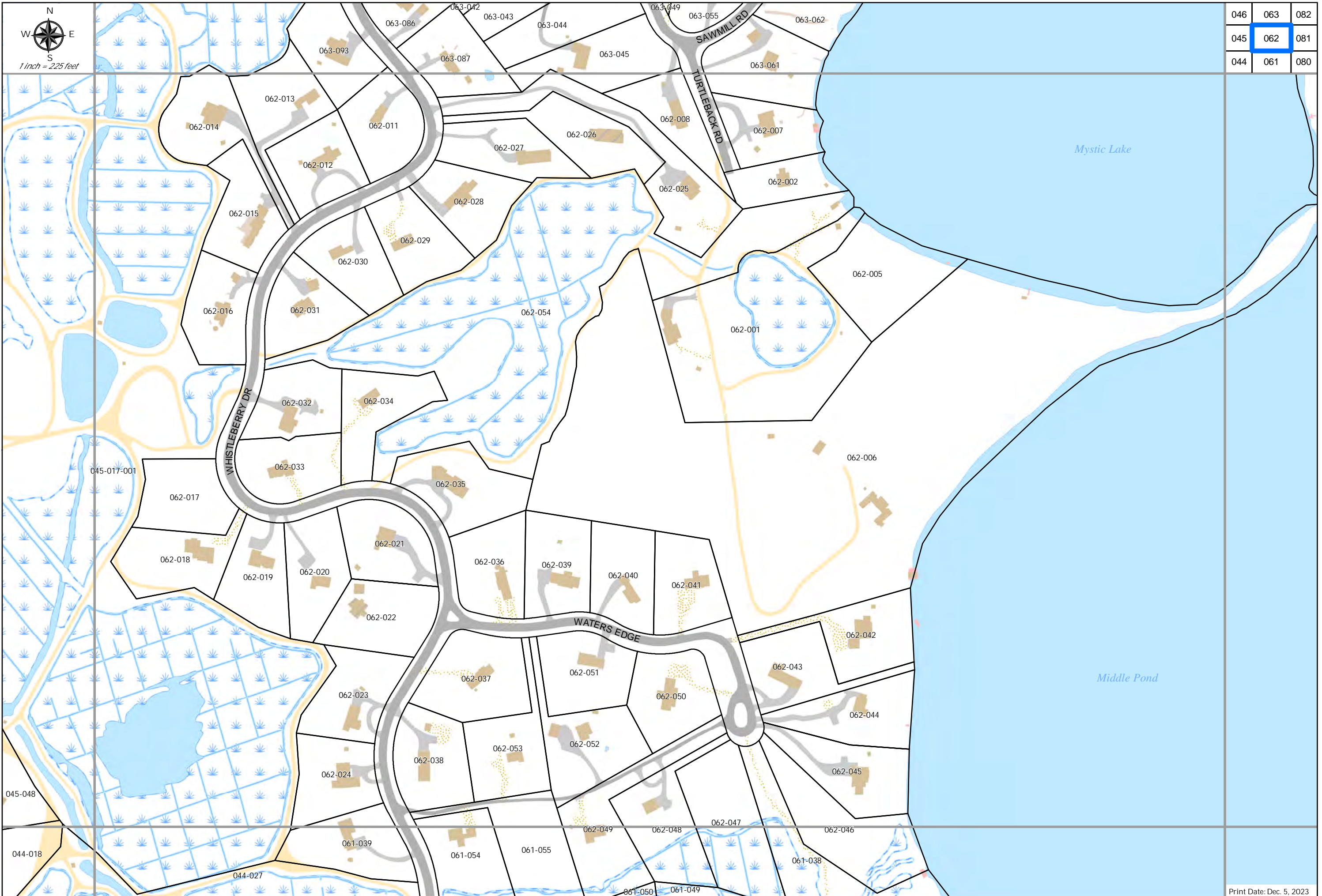


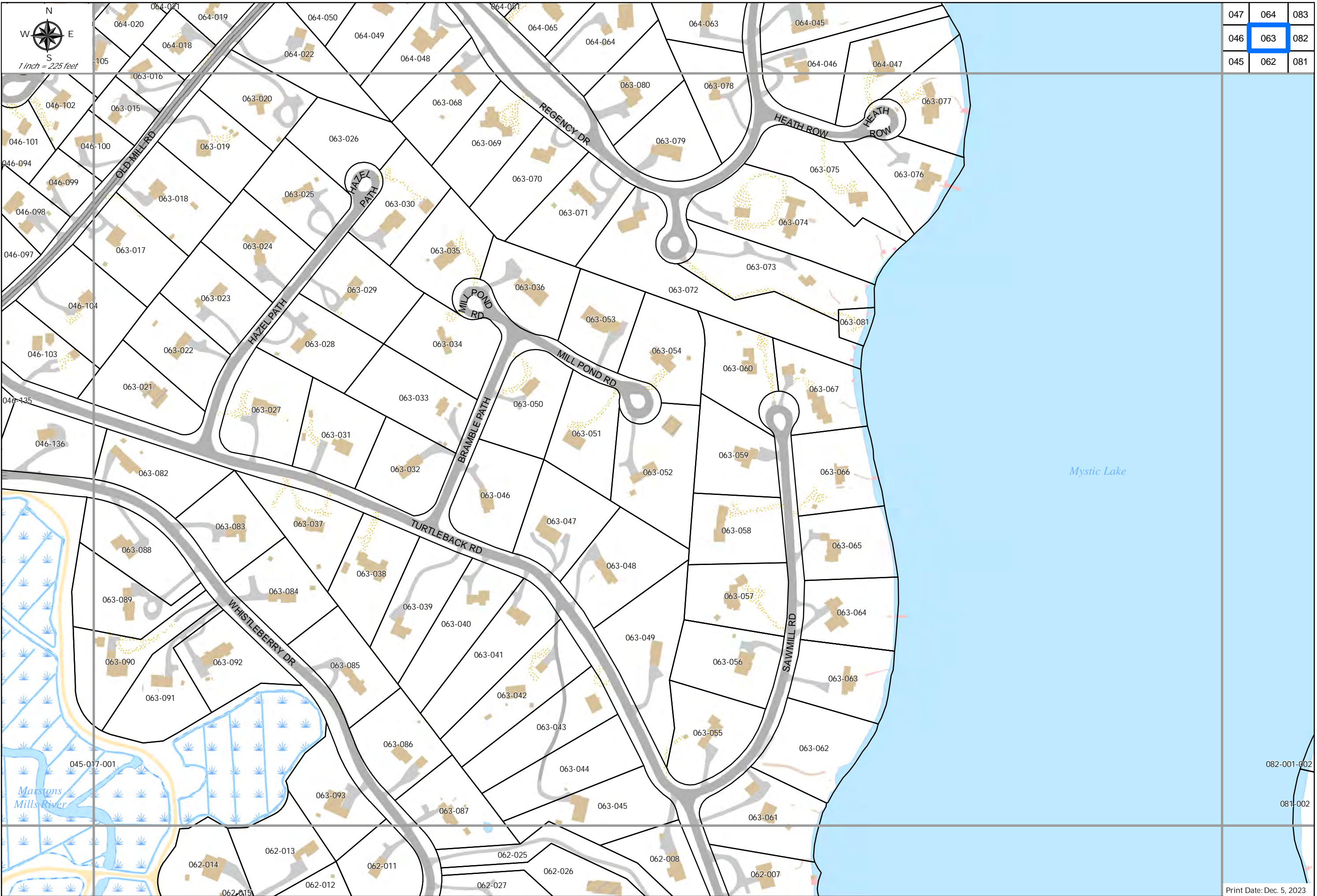
045	062	081
044	061	080
043	060	079



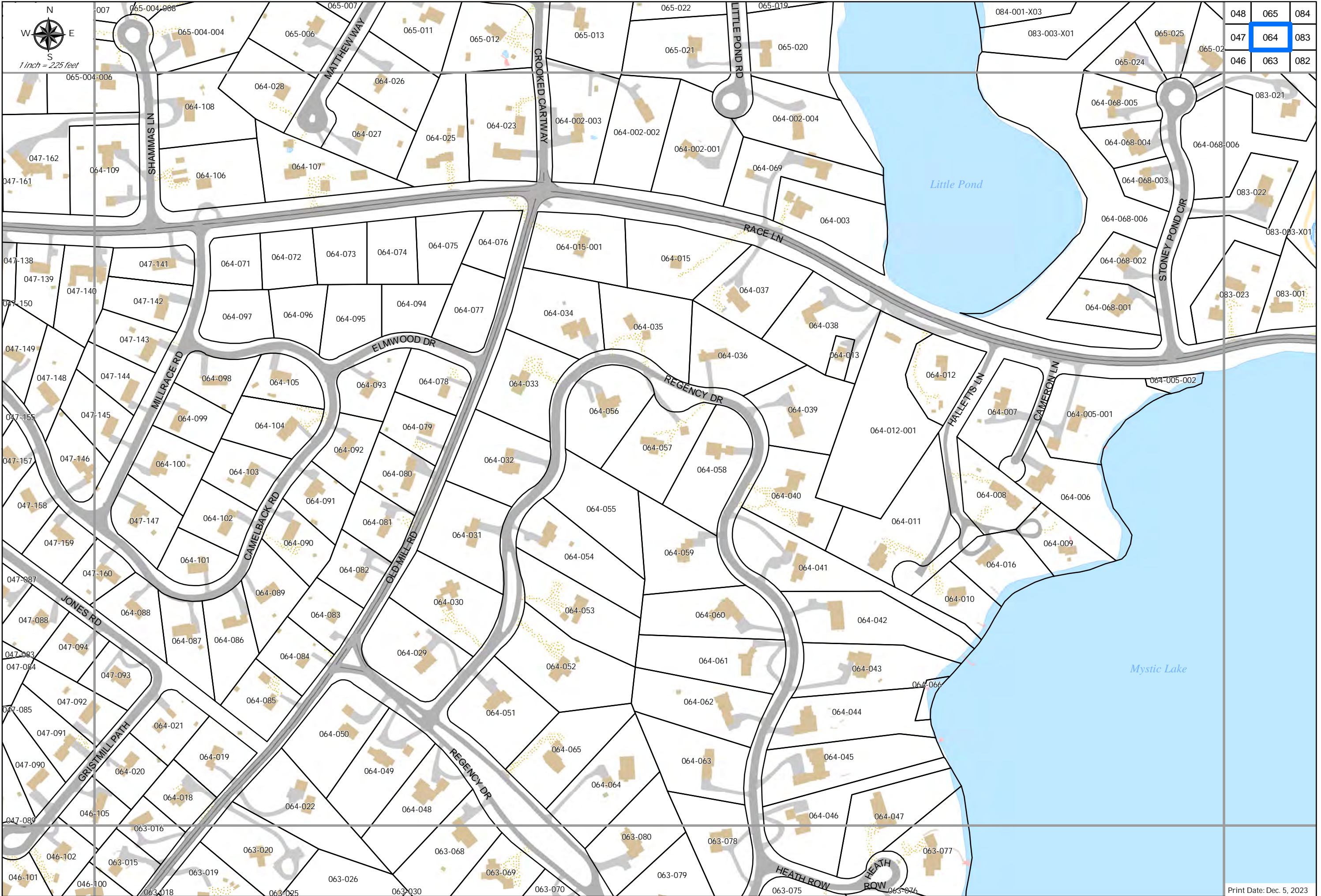


046	063	082
045	062	081
044	061	080





047	064	083
046	063	082
045	062	081



048	065	084
047	064	083
046	063	082



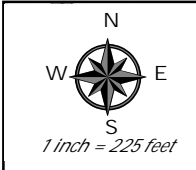
049	066	085
048	065	084
047	064	083



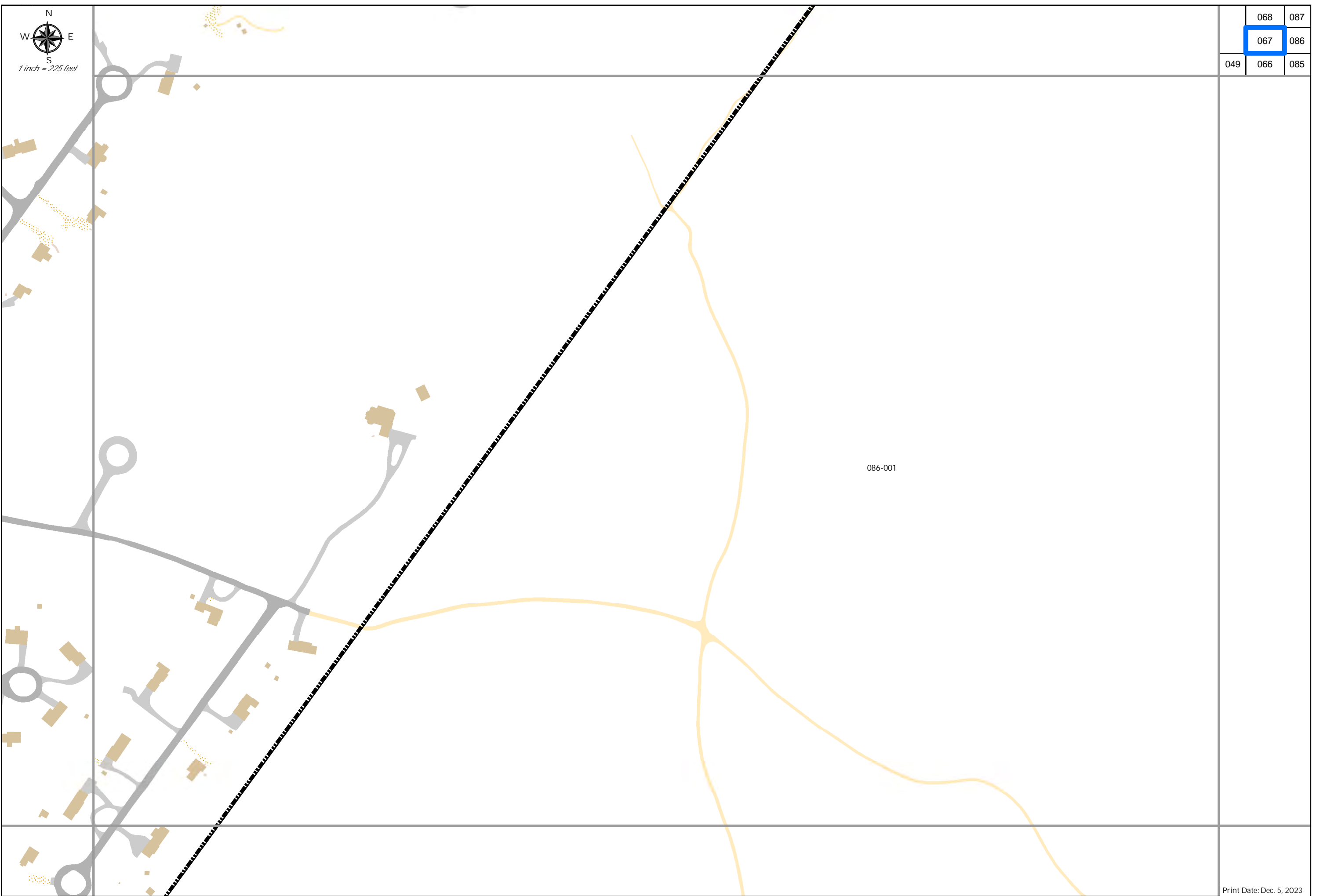


	067	086
049	066	085
048	065	084





	068	087
	067	086
049	066	085



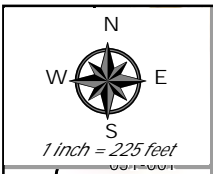
086-001



	088
068	087
067	086



086-001

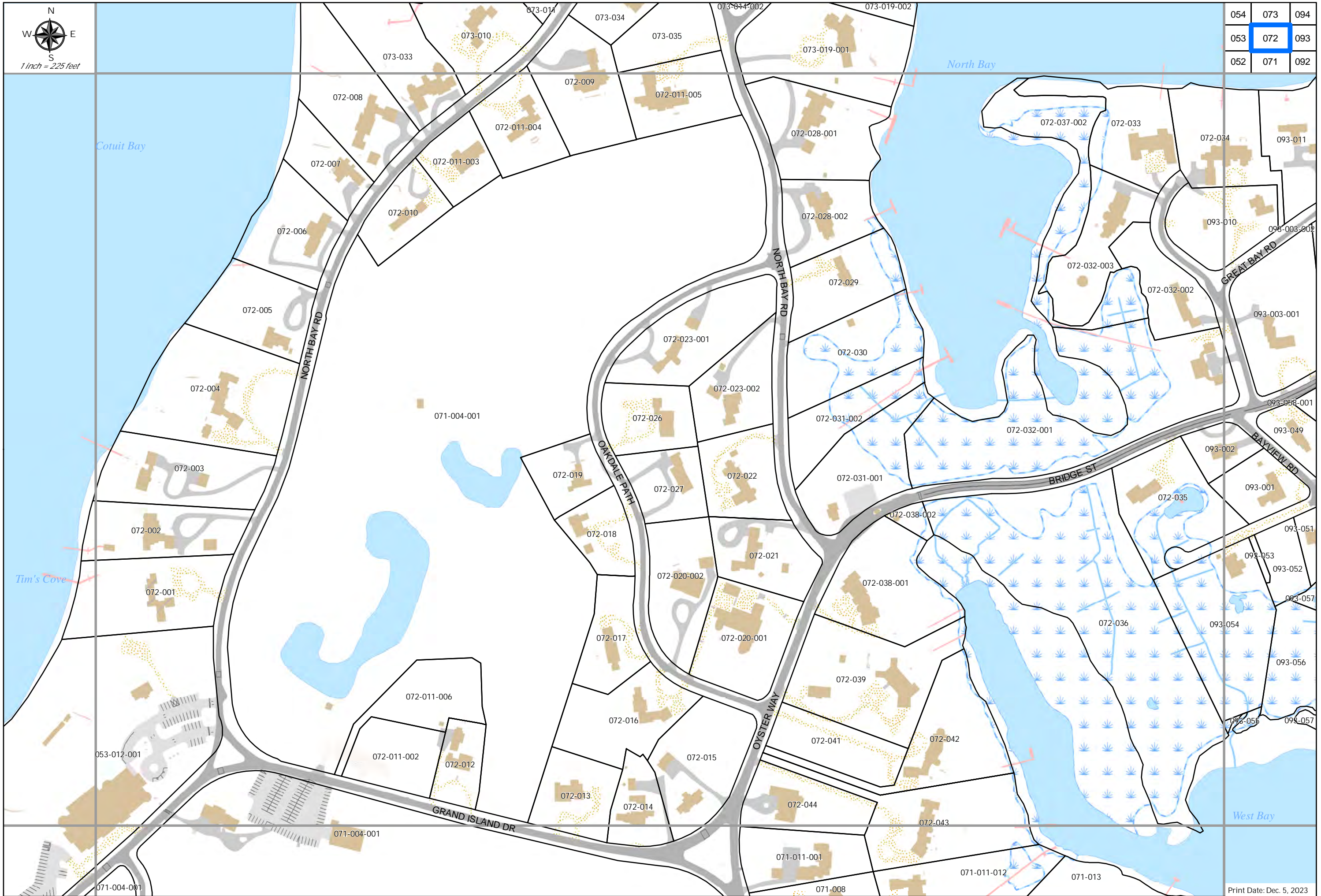


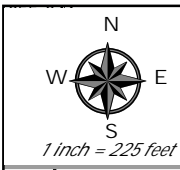
051	070	091
050	069	090



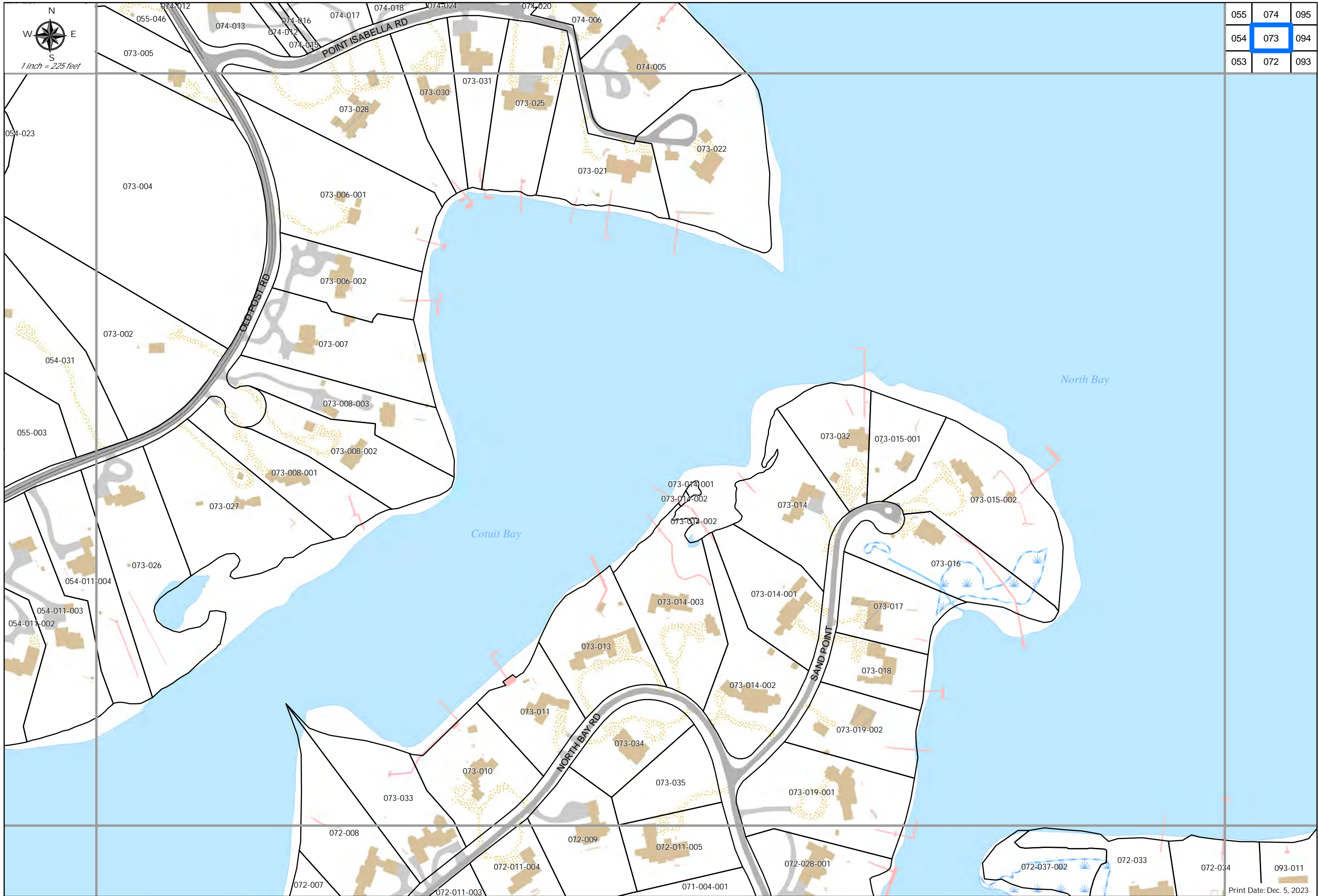


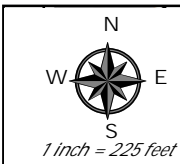
054	073	094
053	072	093
052	071	092





055	074	095
054	073	094
053	072	093





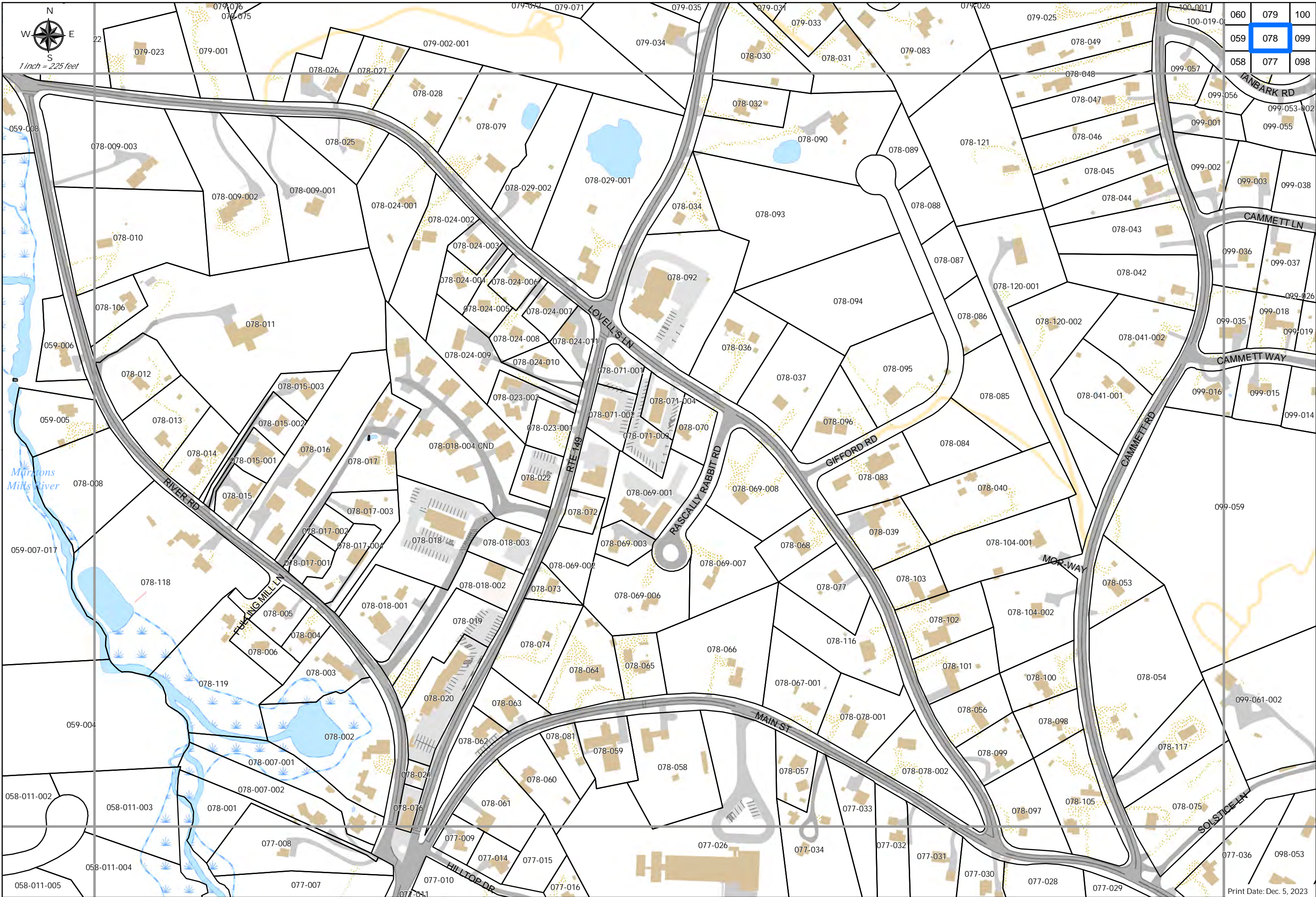
057	076	097
056	075	096
055	074	095





058	077	098
057	076	097
056	075	096

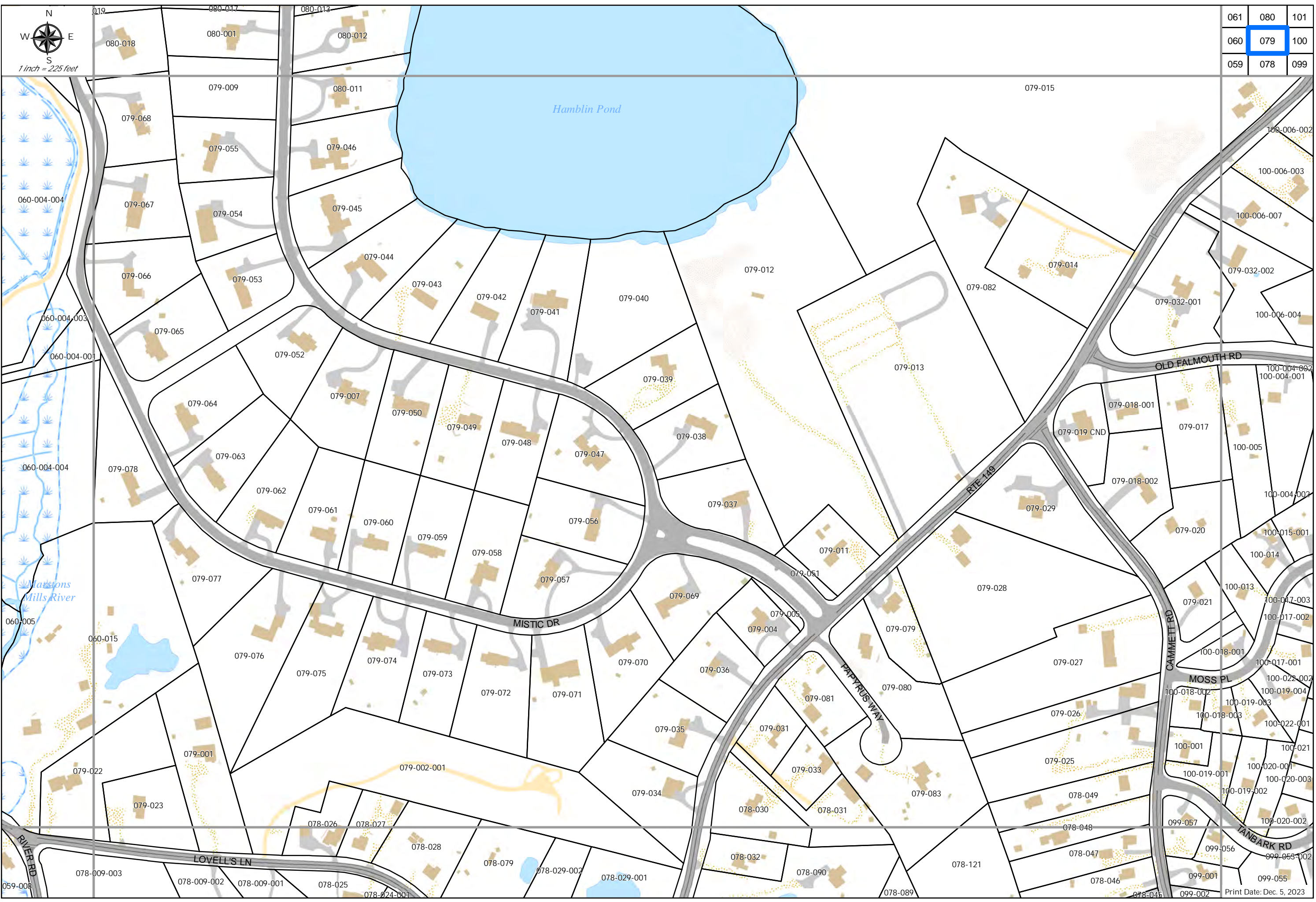




060	079	100
059	078	099
058	077	098



061	080	101
060	079	100
059	078	099





062	081	102
061	080	101
060	079	100





063	082	103
062	081	102
061	080	101





064	083	104
063	082	103
062	081	102





066	085	106
065	084	105
064	083	104





067	086	107
066	085	106
065	084	105

086-001

085-001-001

085-001-002

084-002-W00


085-002-W00

Print Date: Dec. 5, 2023



068	087	108
067	086	107
066	085	106

086-001



	088	109
068	087	108
067	086	107

086-001



089	110
088	109
068	108





111
089
088
110
109

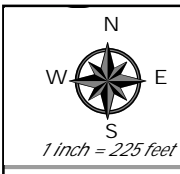




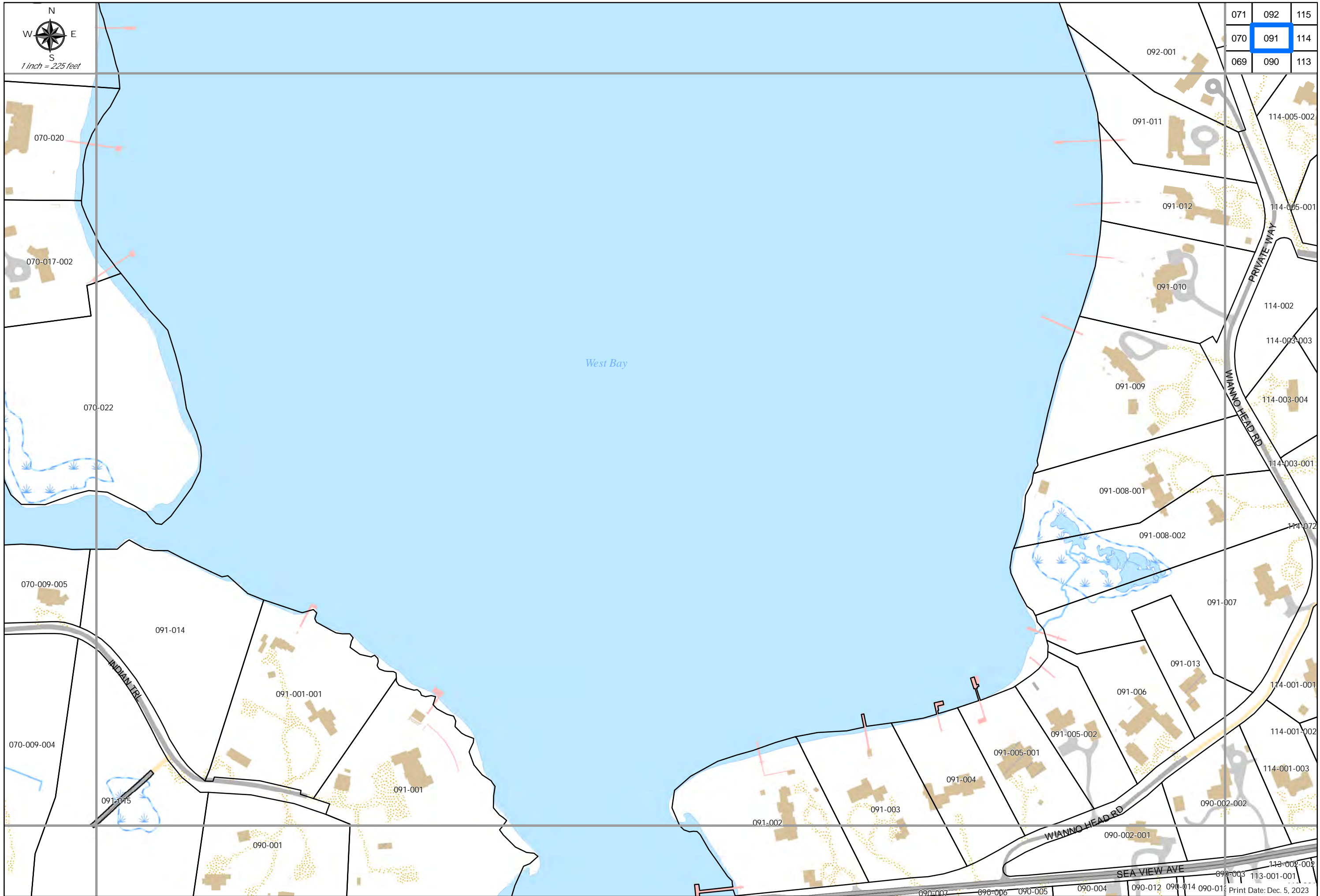
1 inch = 225 feet

070	091	114
069	090	113



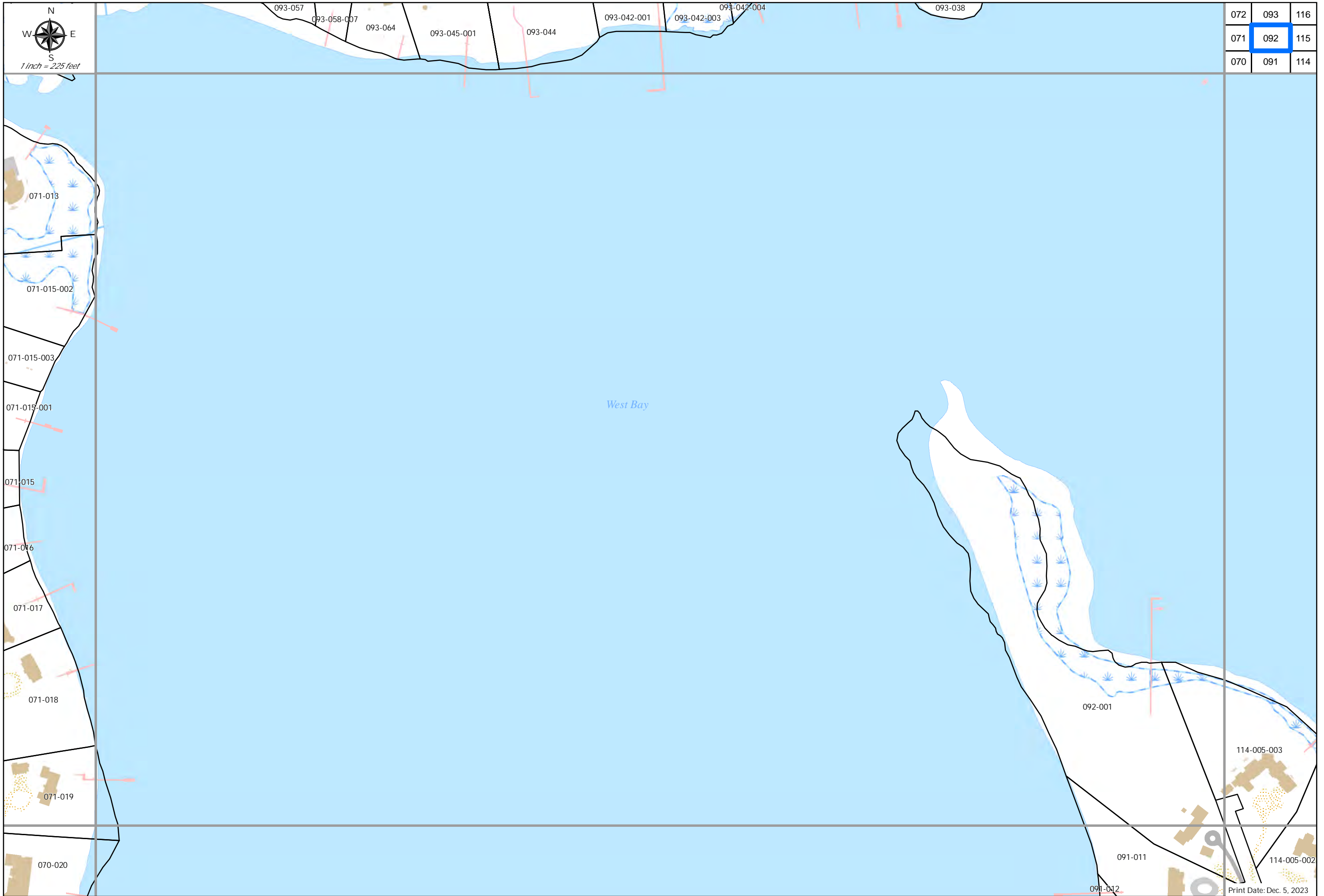


071	092	115
070	091	114
069	090	113





072	093	116
071	092	115
070	091	114





073	094	117
072	093	116
071	092	115

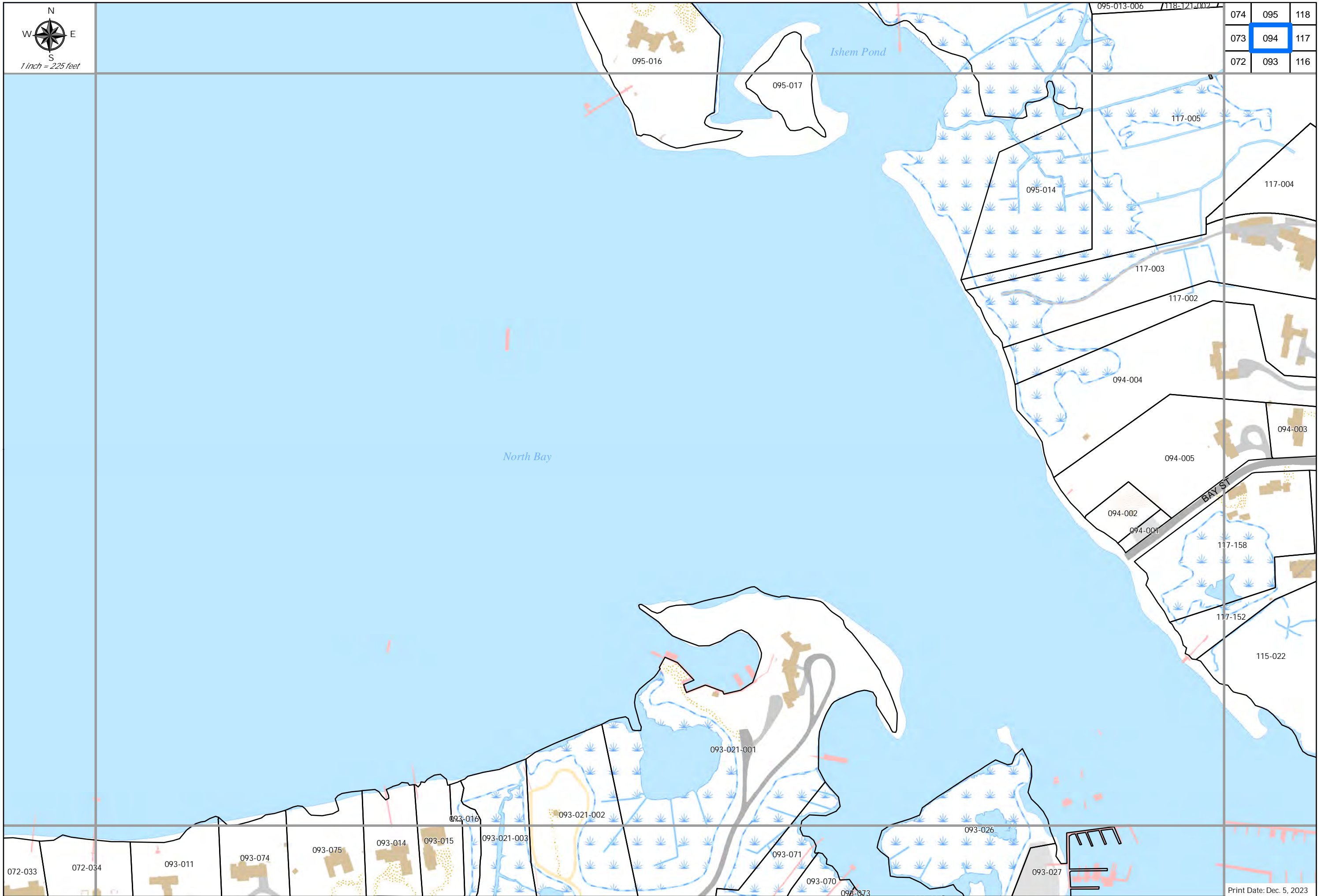


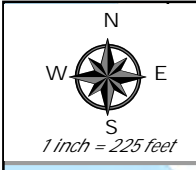
071-043

Print Date: Dec. 5, 2023

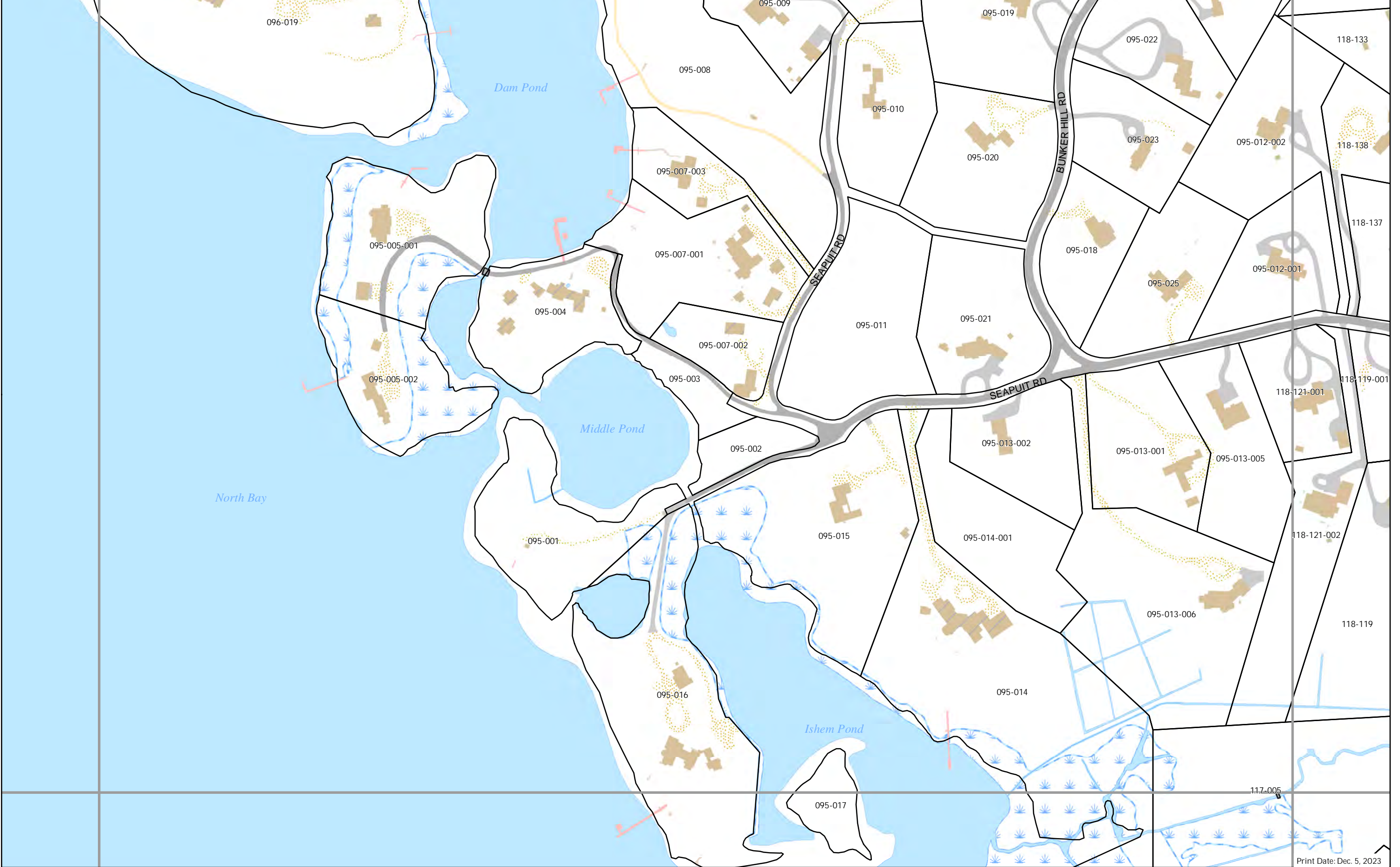


074	095	118
073	094	117
072	093	116





075	096	119
074	095	118
073	094	117



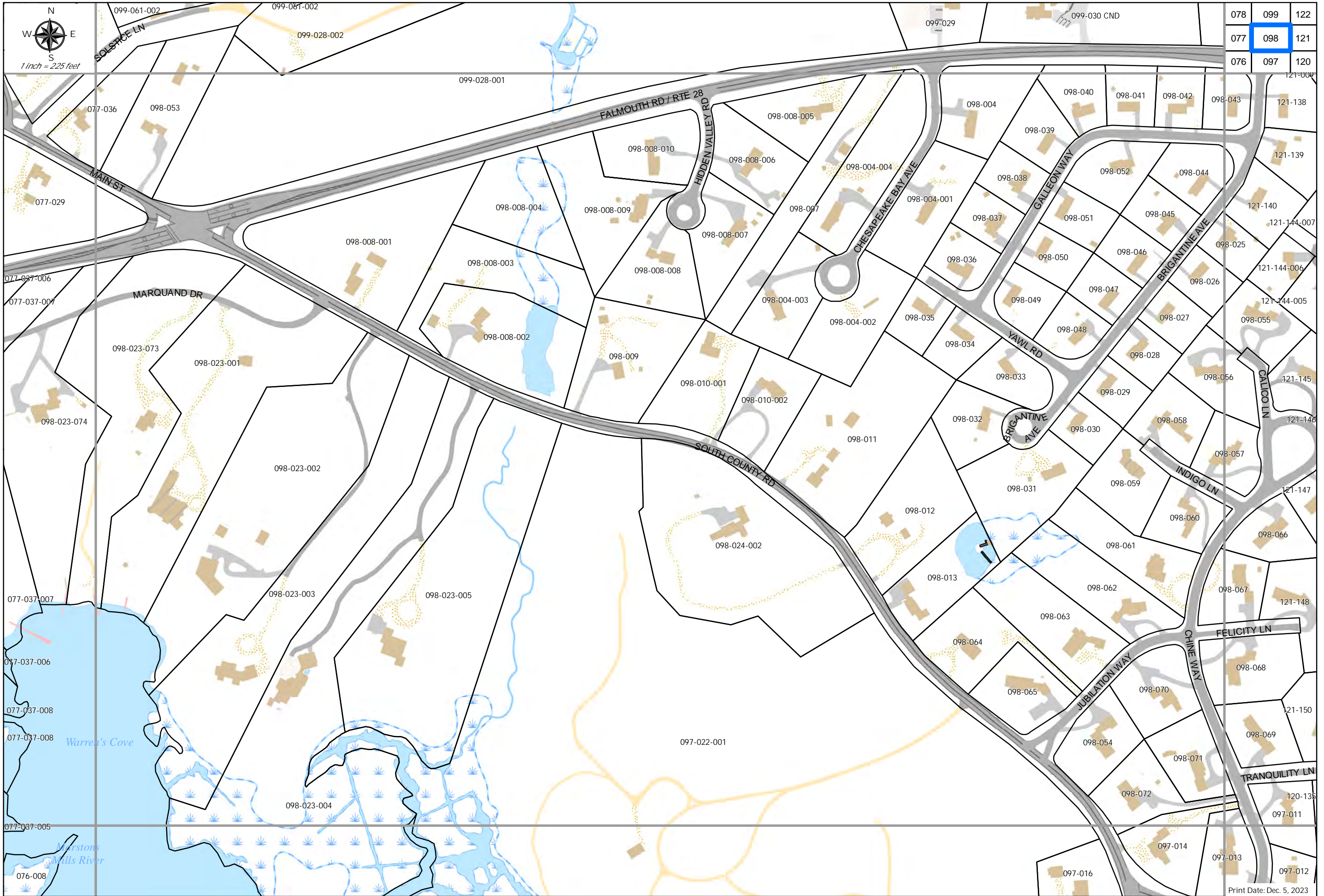


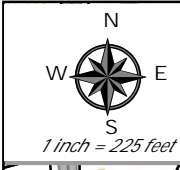
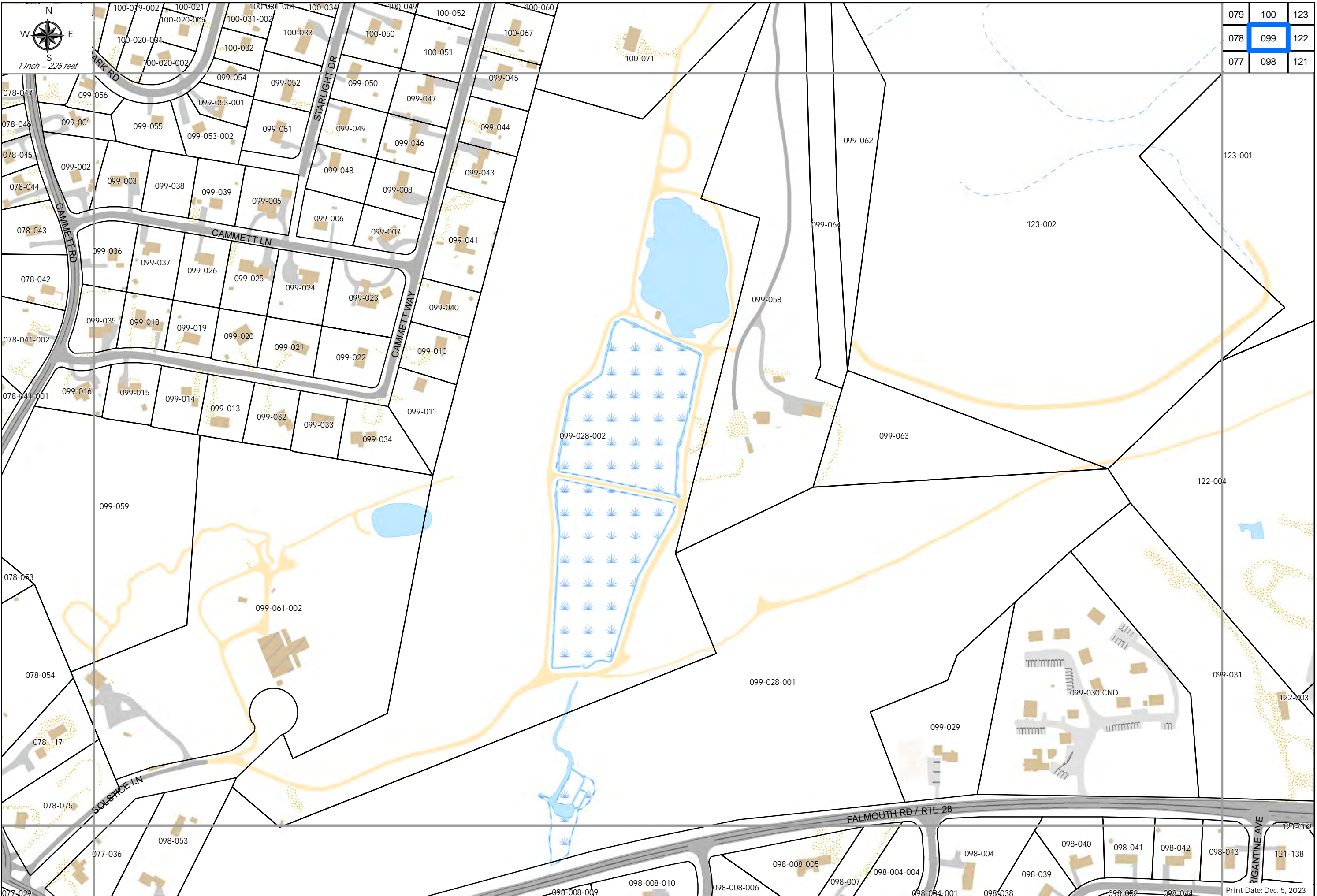
076	097	120
075	096	119
074	095	118



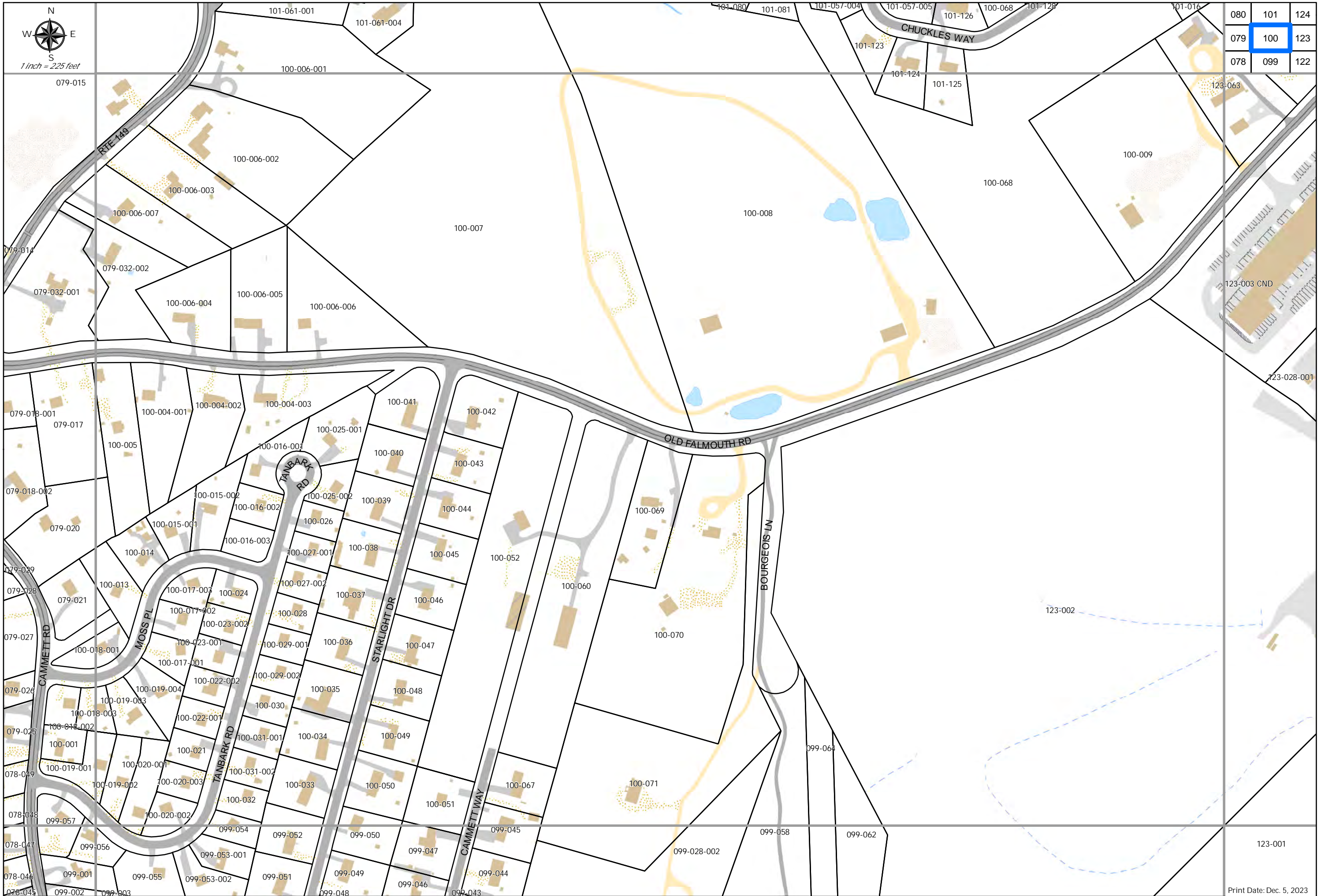


078	099	122
077	098	121
076	097	120





079	100	123
078	099	122
077	098	121

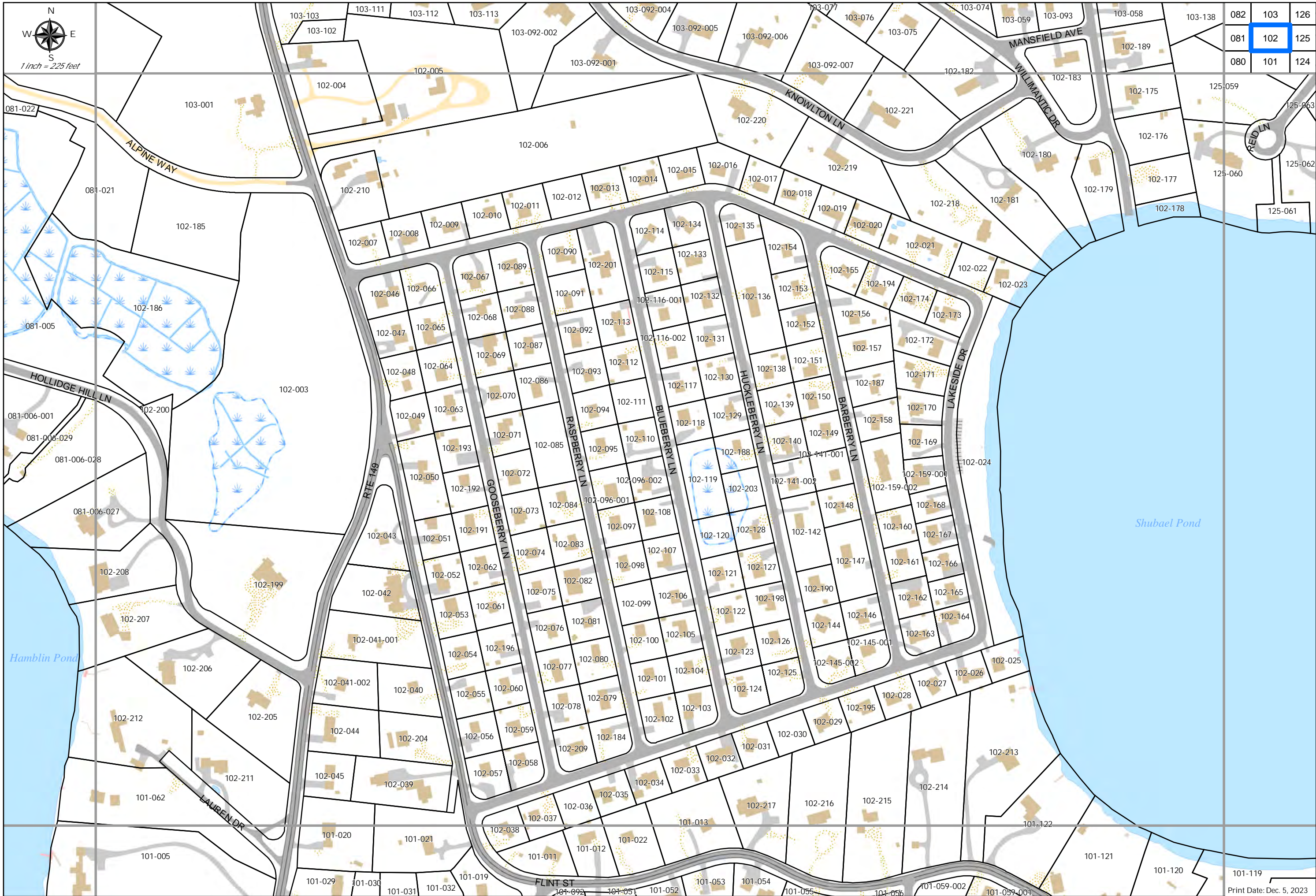


080	101	124
079	100	123
078	099	122



081	102	125
080	101	124
079	100	123

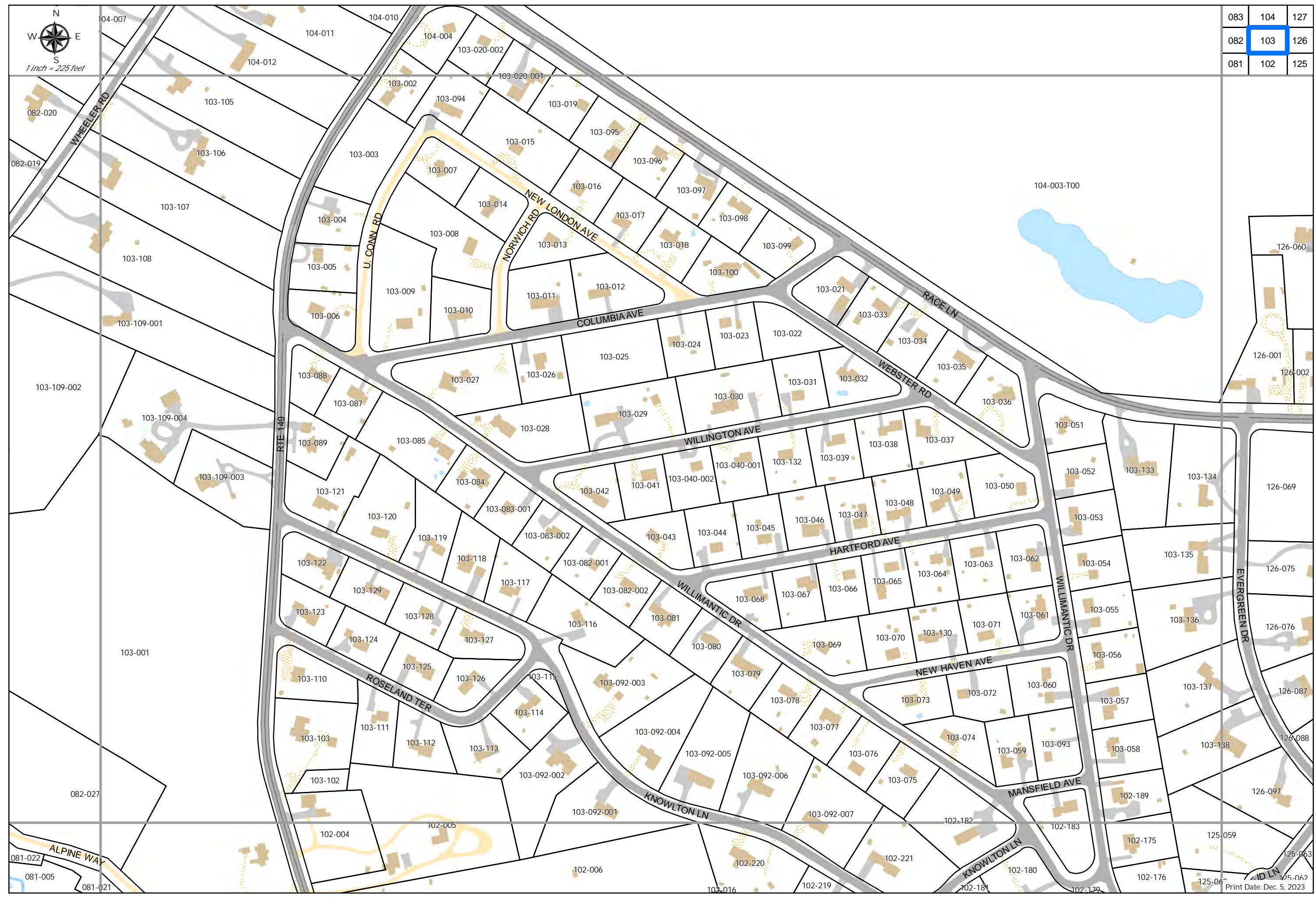




082	103	126
081	102	125
080	101	124

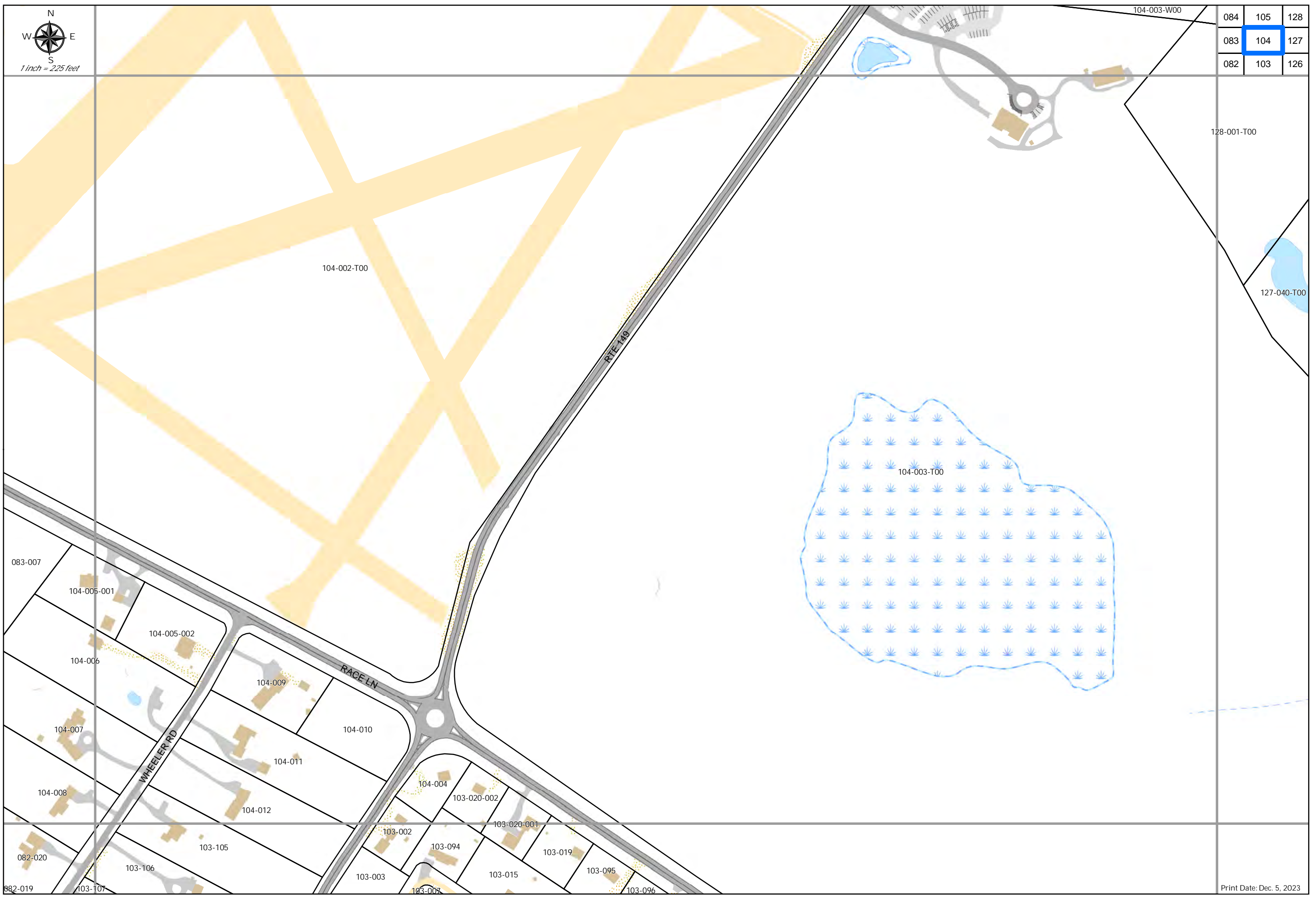


083	104	127
082	103	126
081	102	125





084	105	128
083	104	127
082	103	126

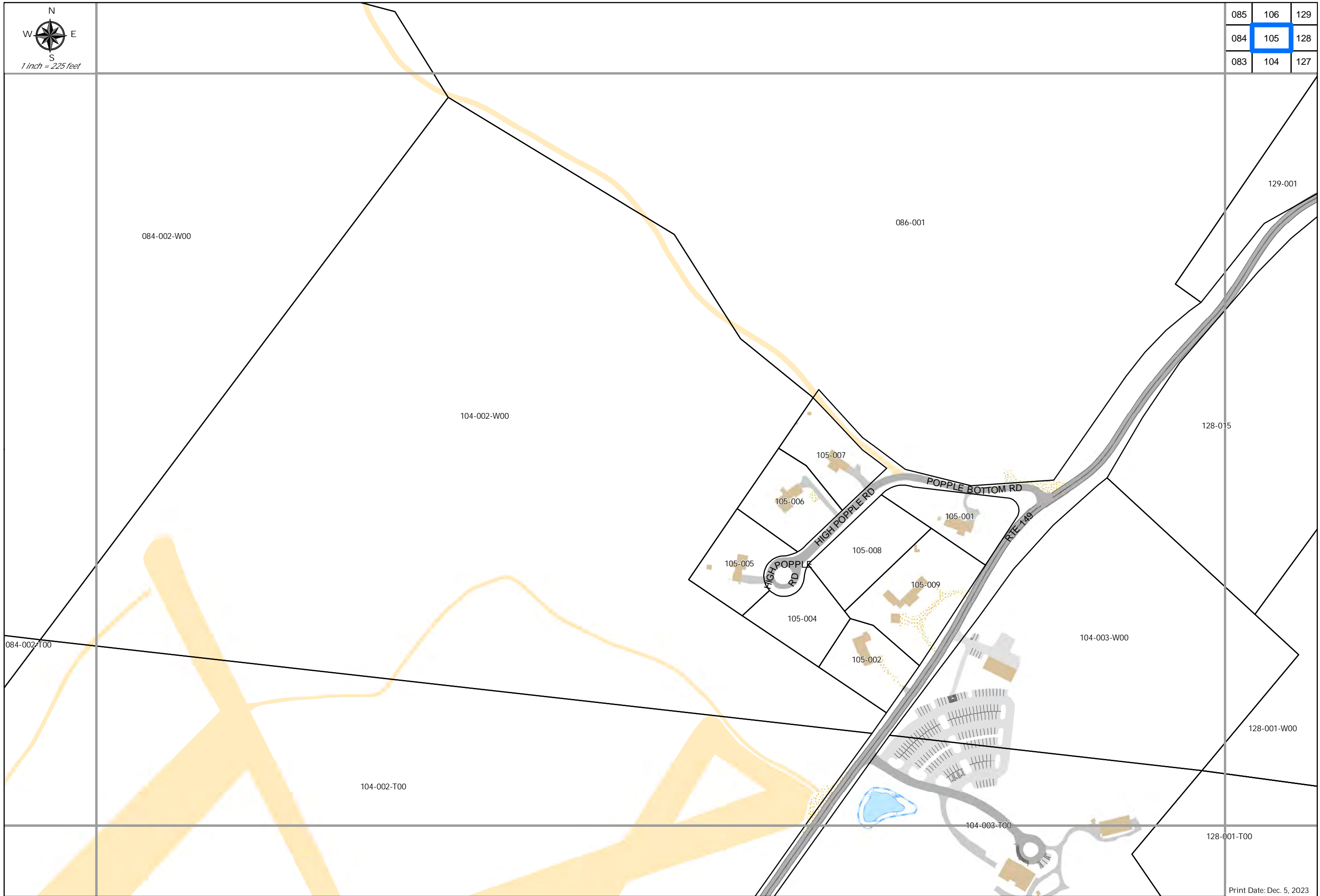


128-001-T00

127-040-T00



085	106	129
084	105	128
083	104	127





086	107	130
085	106	129
084	105	128

086-001

084-002-W00

104-002-W00



087	108	131
086	107	130
085	106	129

108-010

108-008

107-001

130-032

130-001

MID-CAPE HWY (WEST) RTE 6

MID-CAPE HWY (EAST) RTE 6

SERVICE RD

086-001



089	110	133
088	109	132
087	108	131

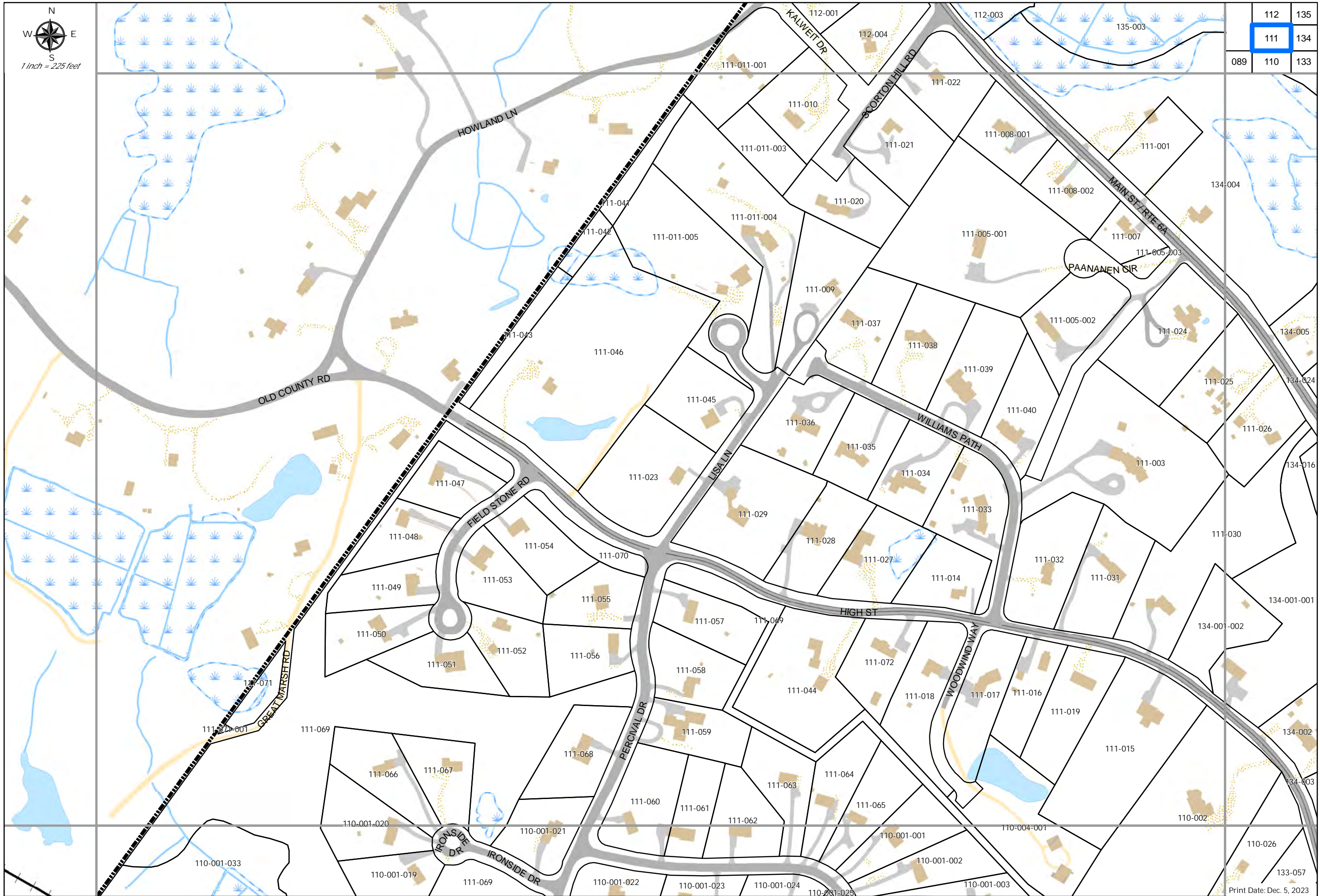


	111	134
089	110	133
088	109	132



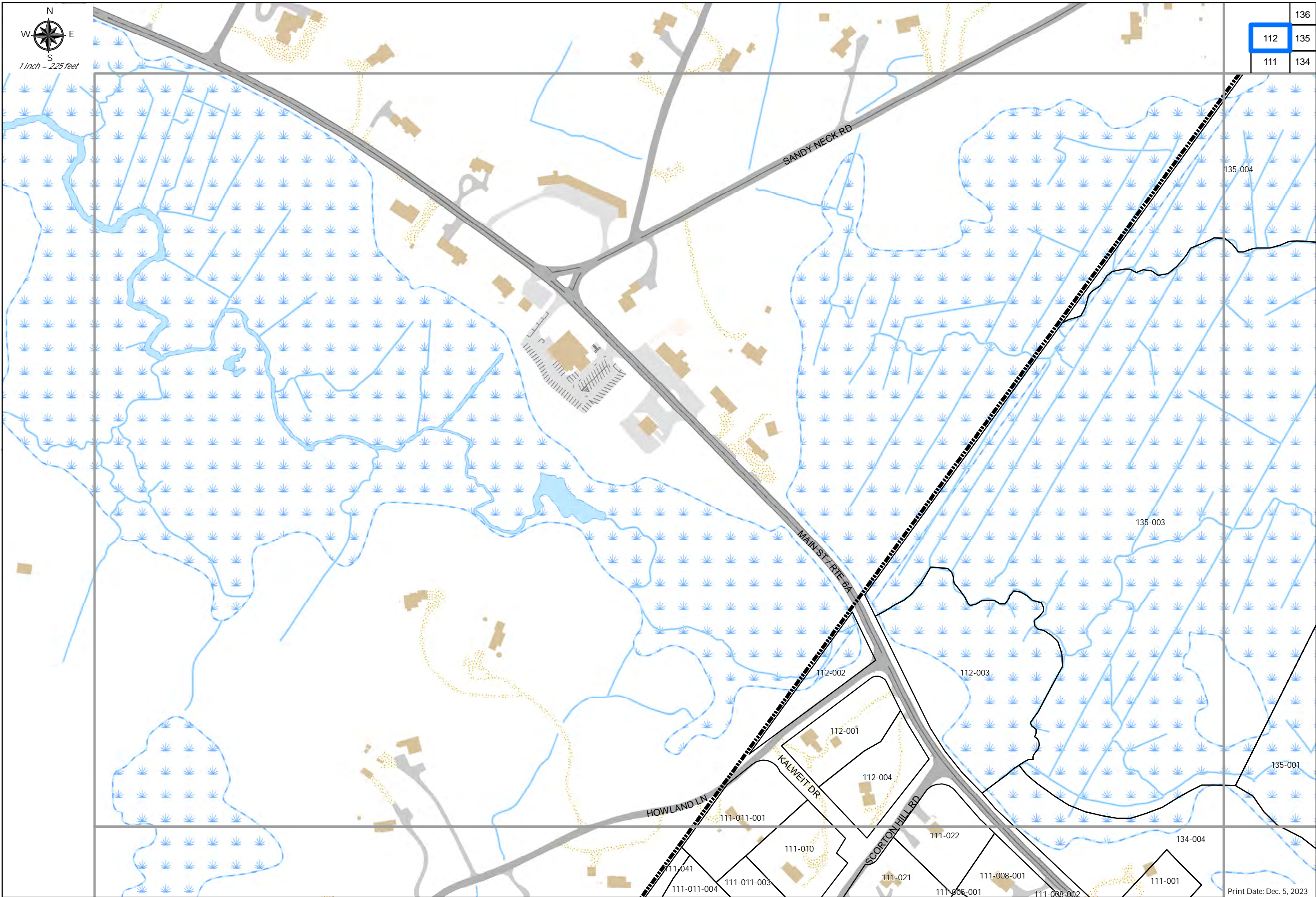


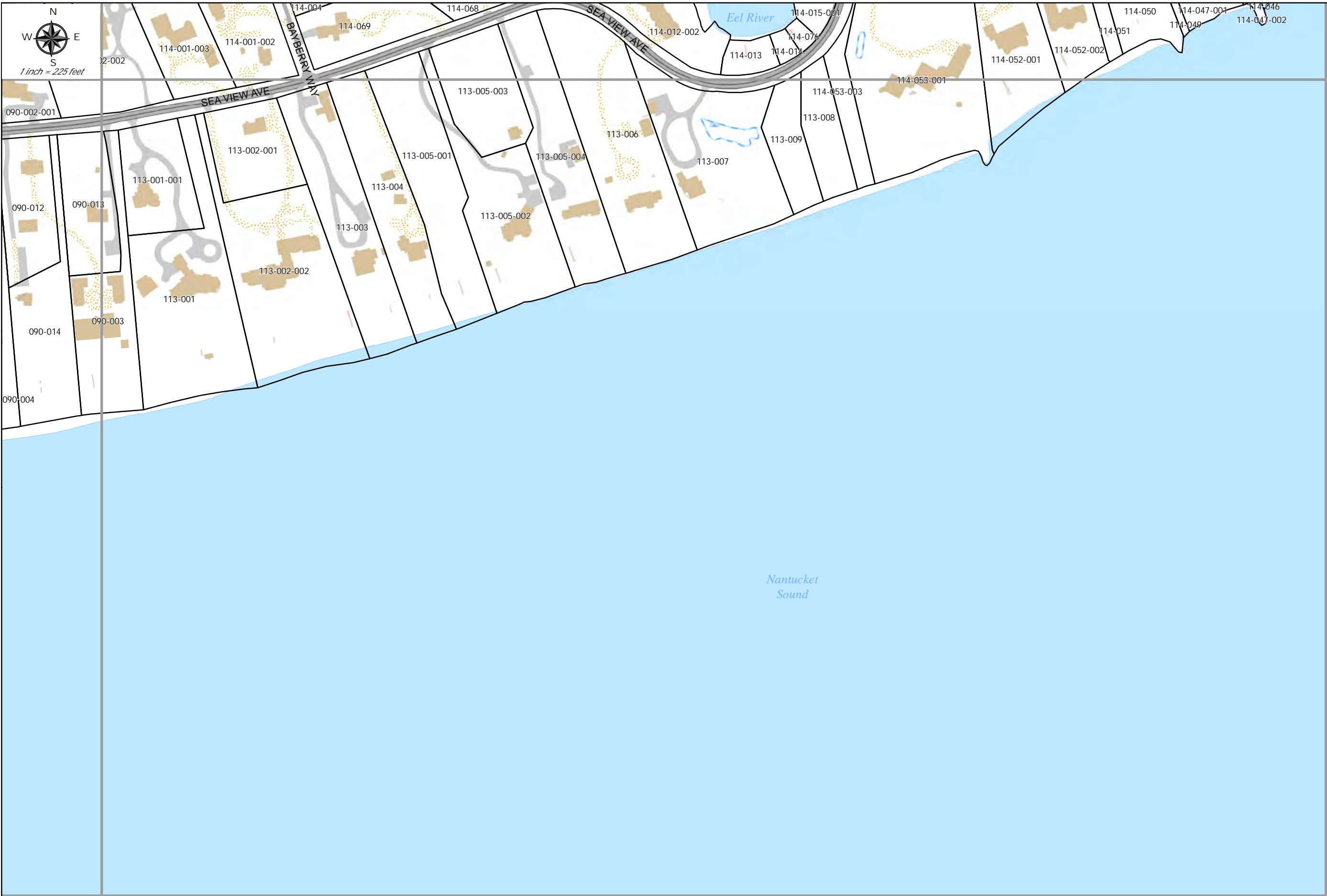
	112	135
	111	134
089	110	133





	136
112	135
111	134





091	114	138
090	113	

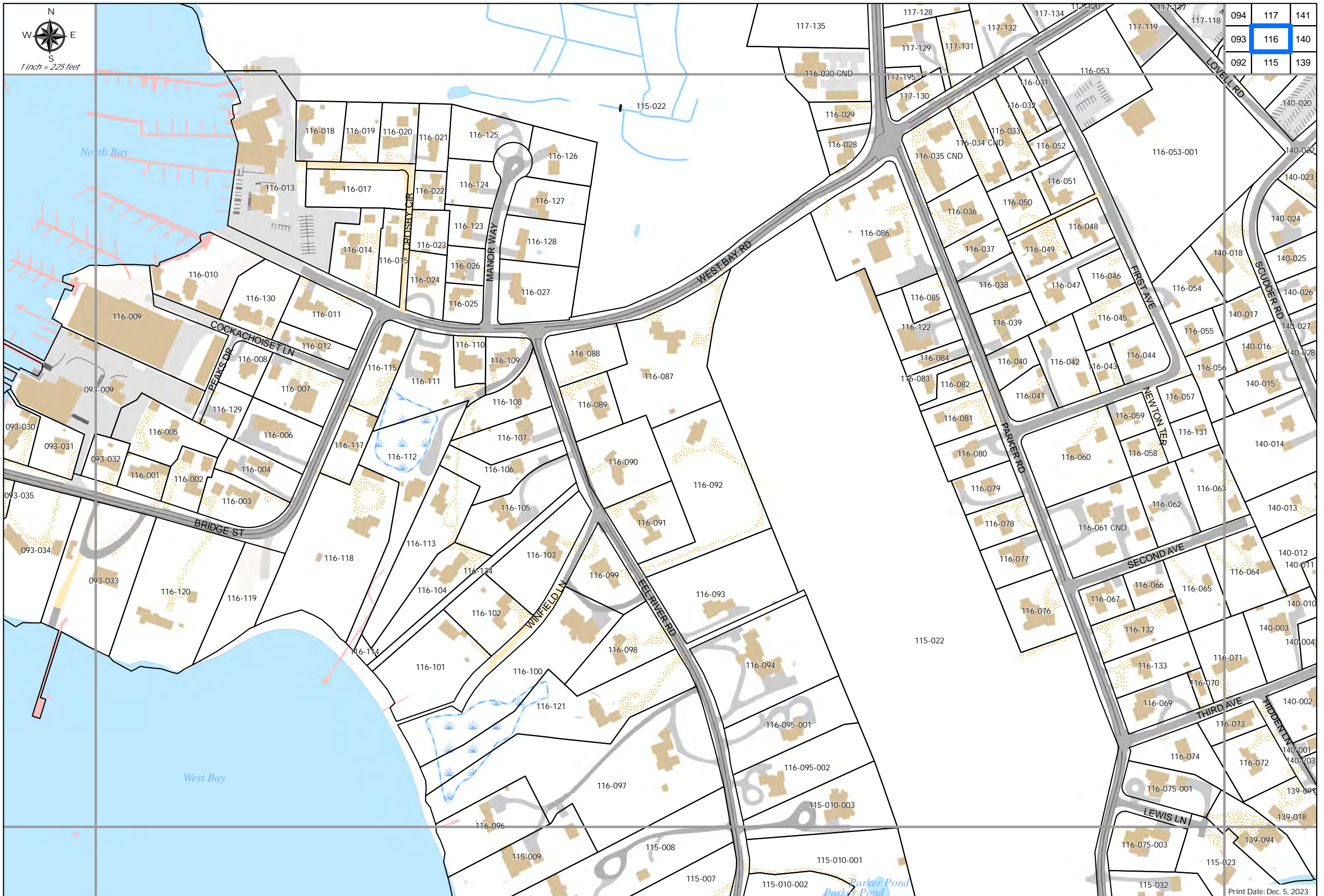


092	115	139
091	114	138
090	113	

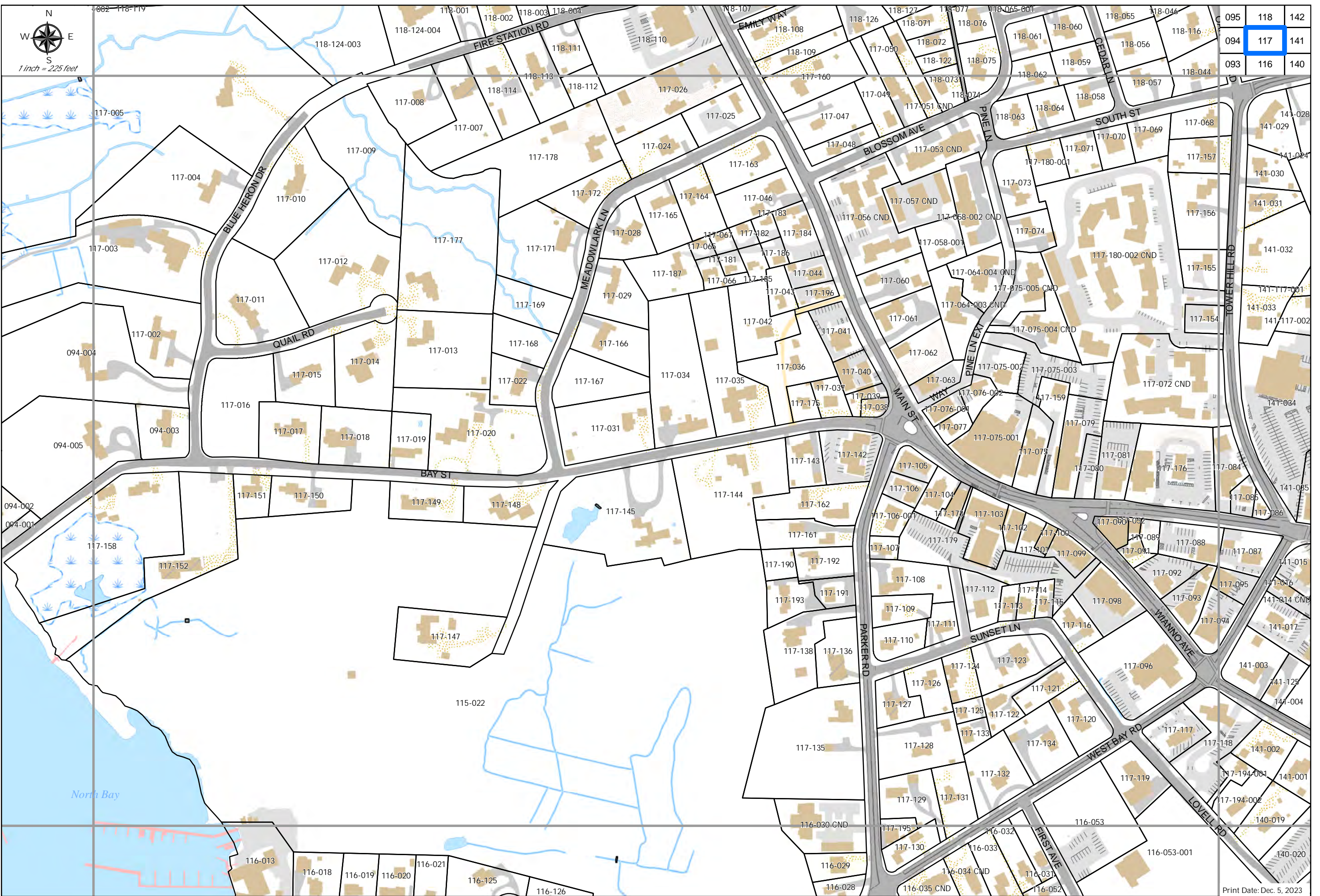




1 inch = 225 feet



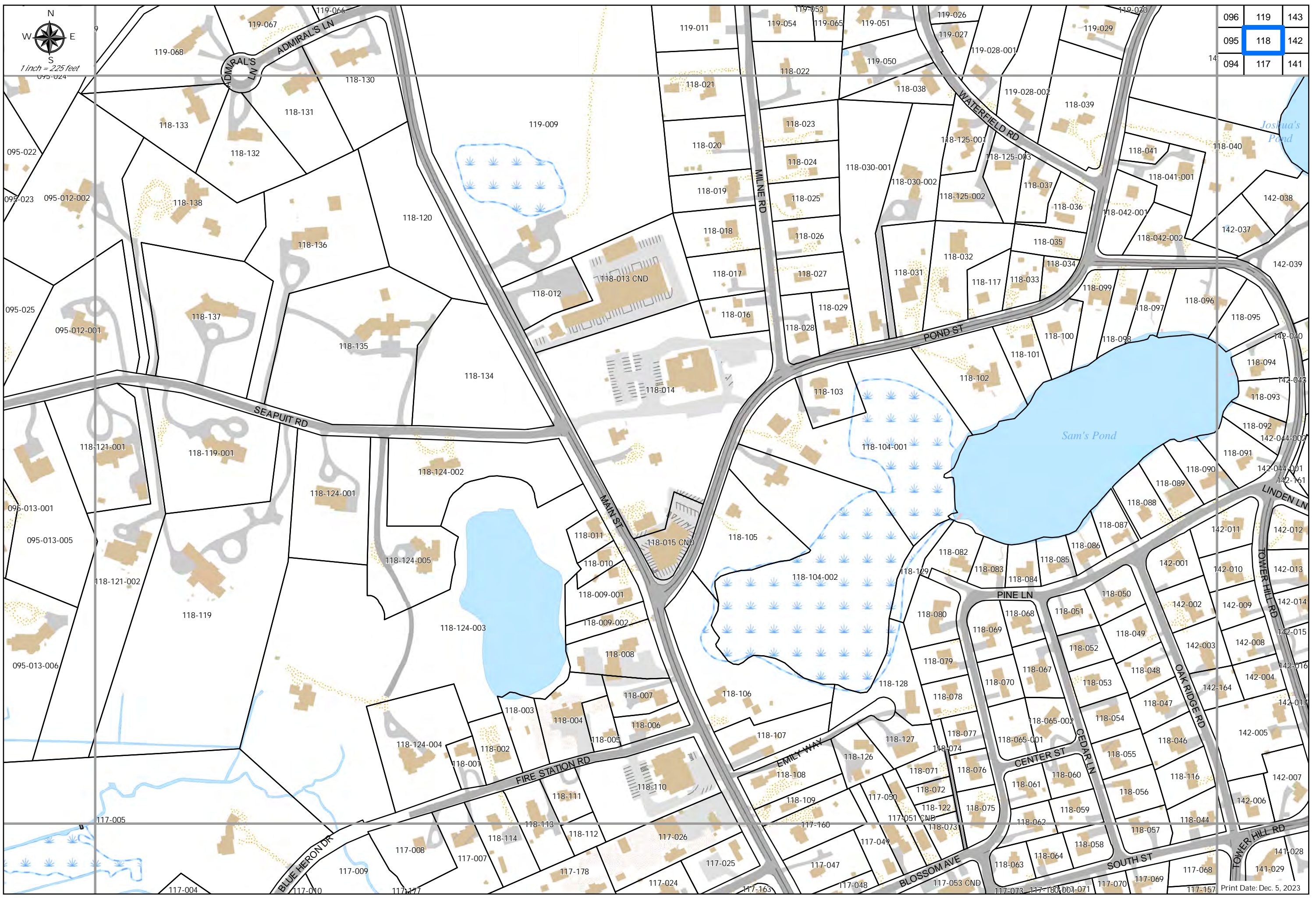
094	117	141
093	116	140
092	115	139

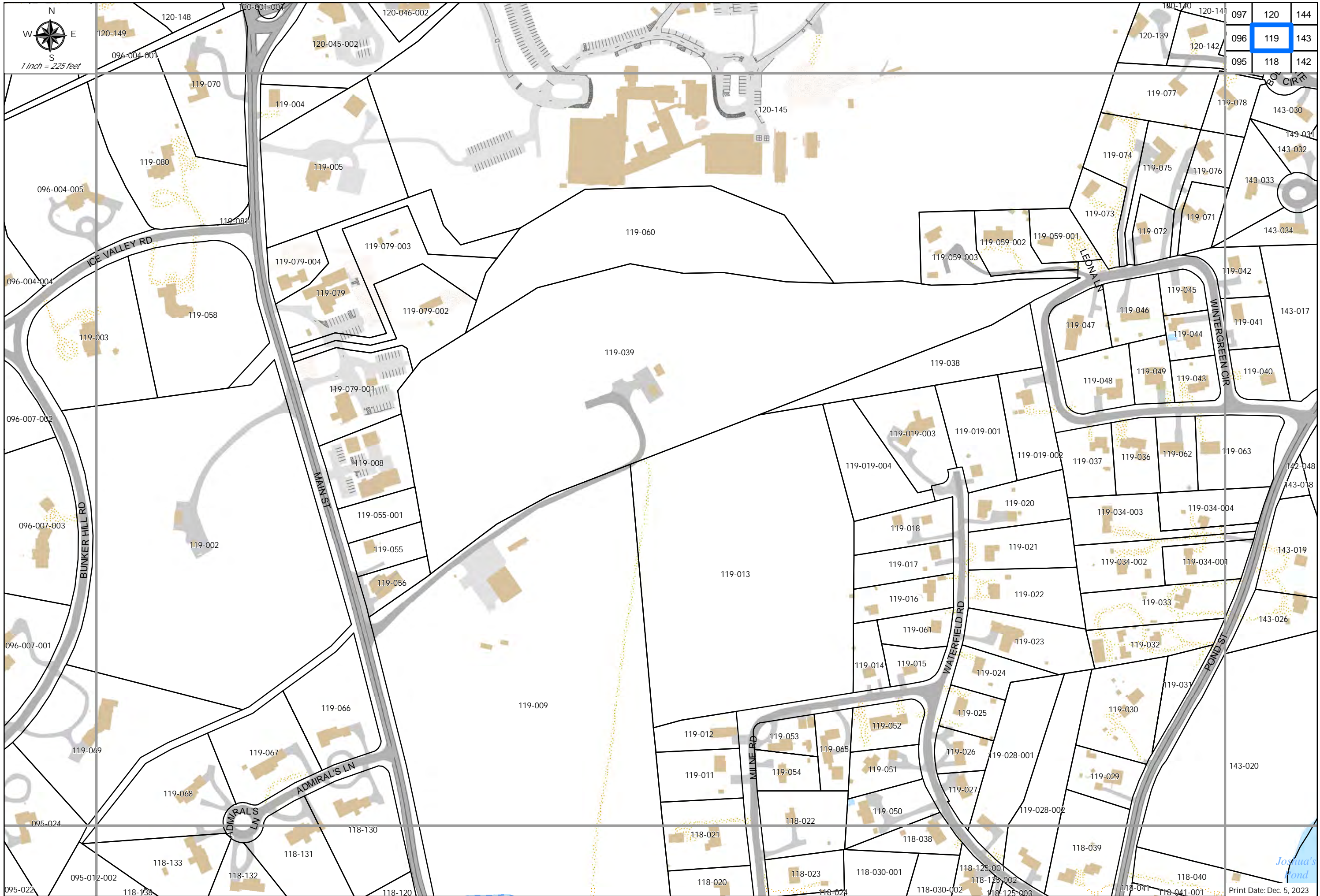


095	118	142
094	117	141
093	116	140



096	119	143
095	118	142
094	117	141





097	120	144
096	119	143
095	118	142

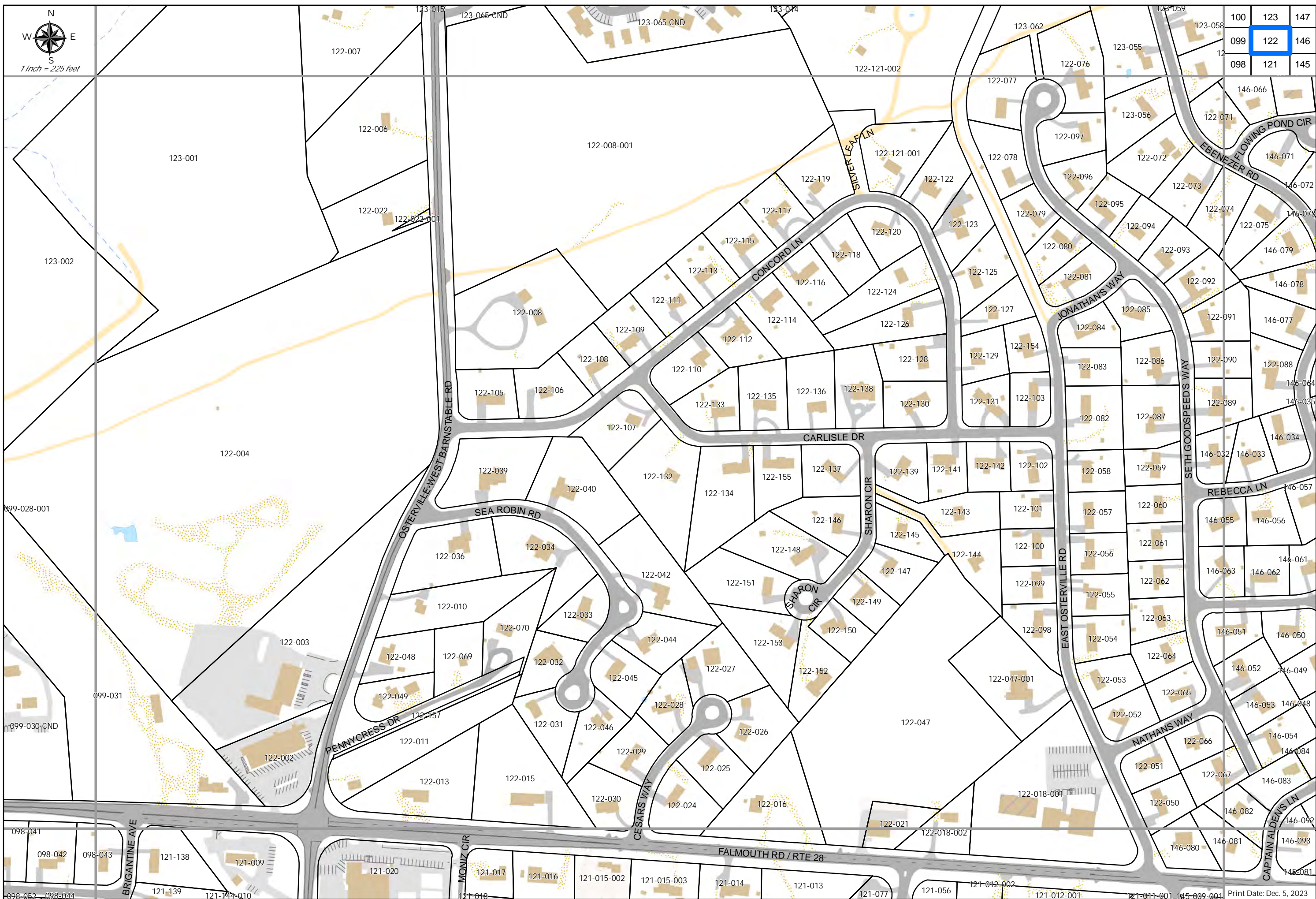


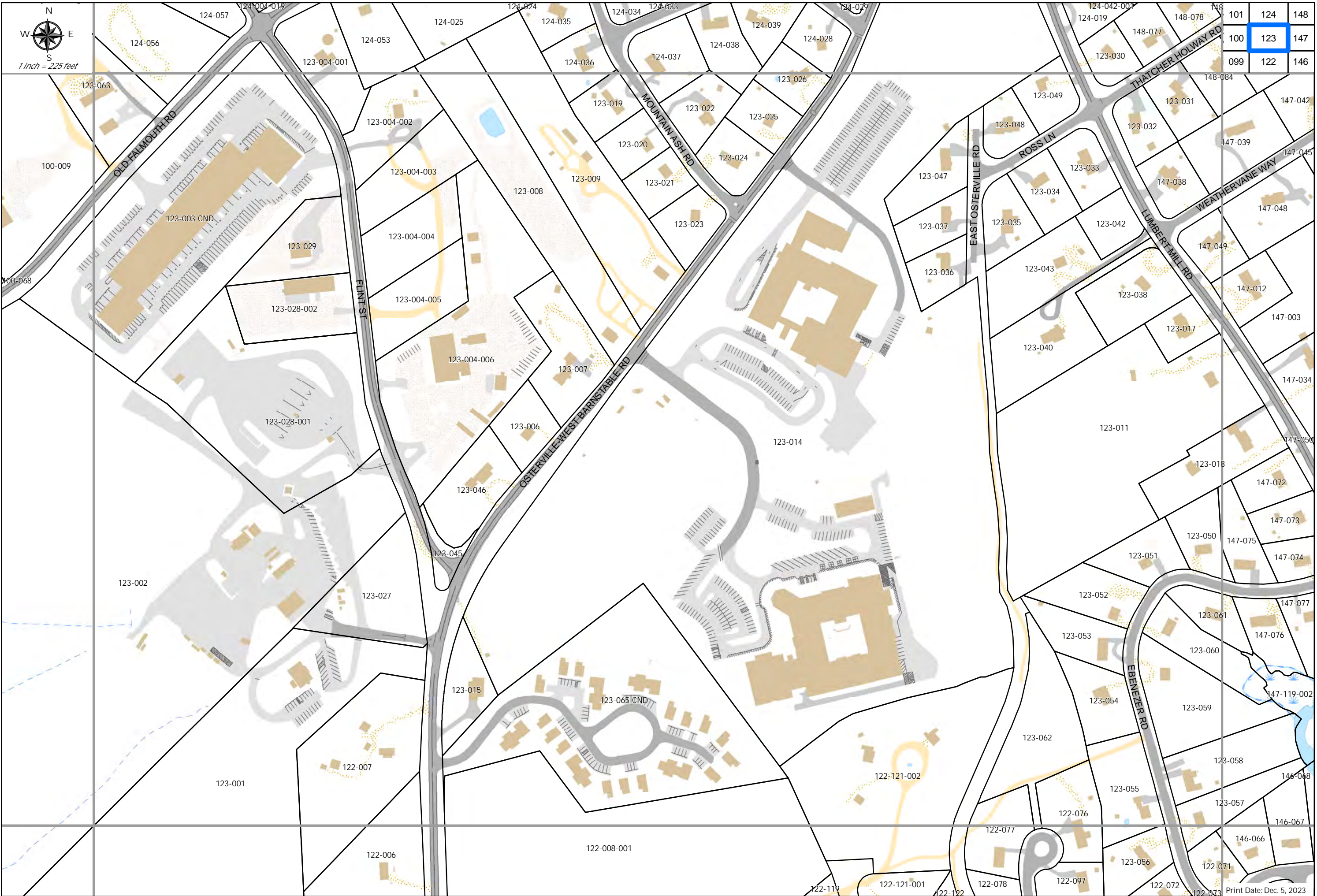
098	121	145
097	120	144
096	119	143



1 inch = 225 feet

100	123	147
099	122	146
098	121	145

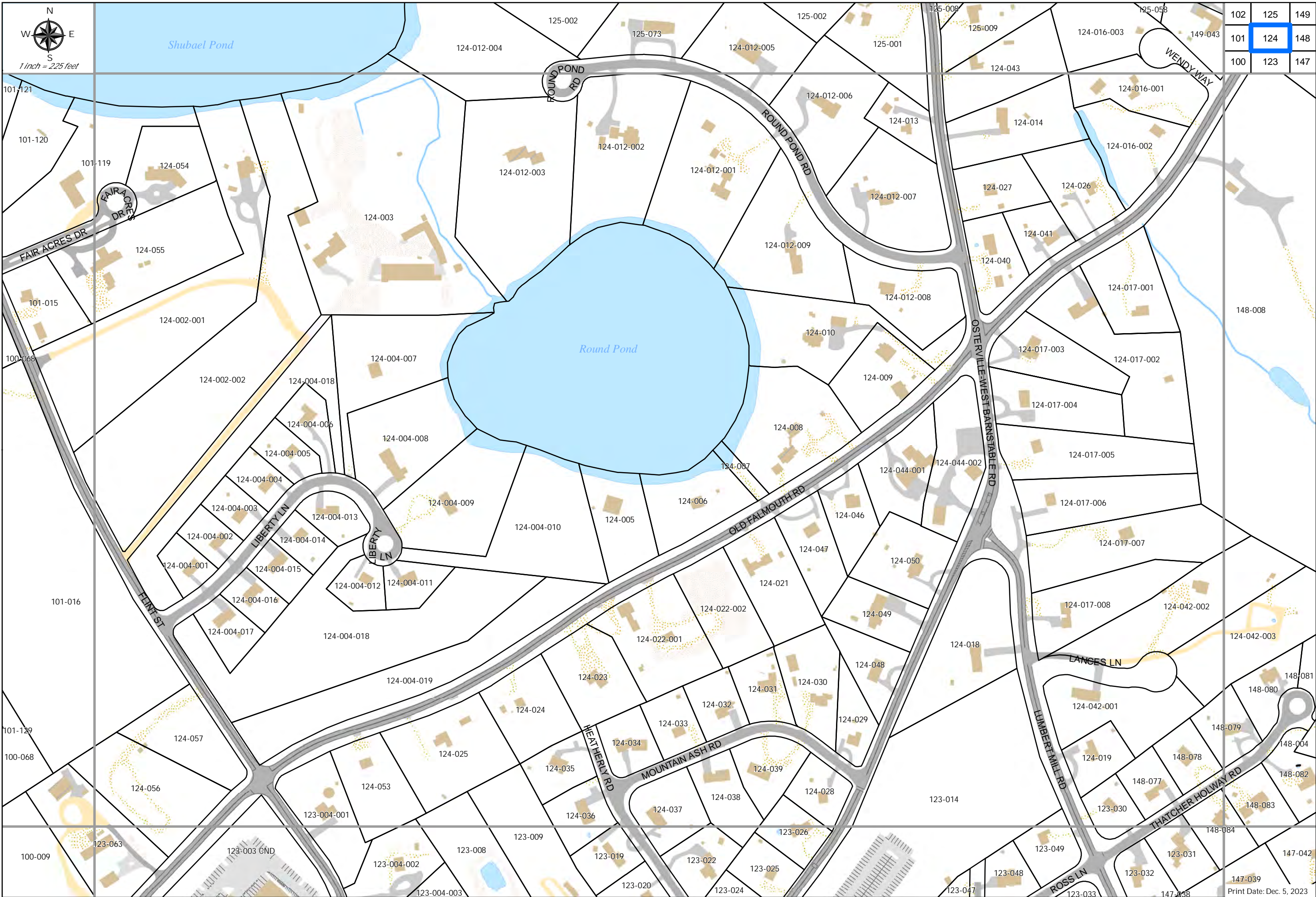


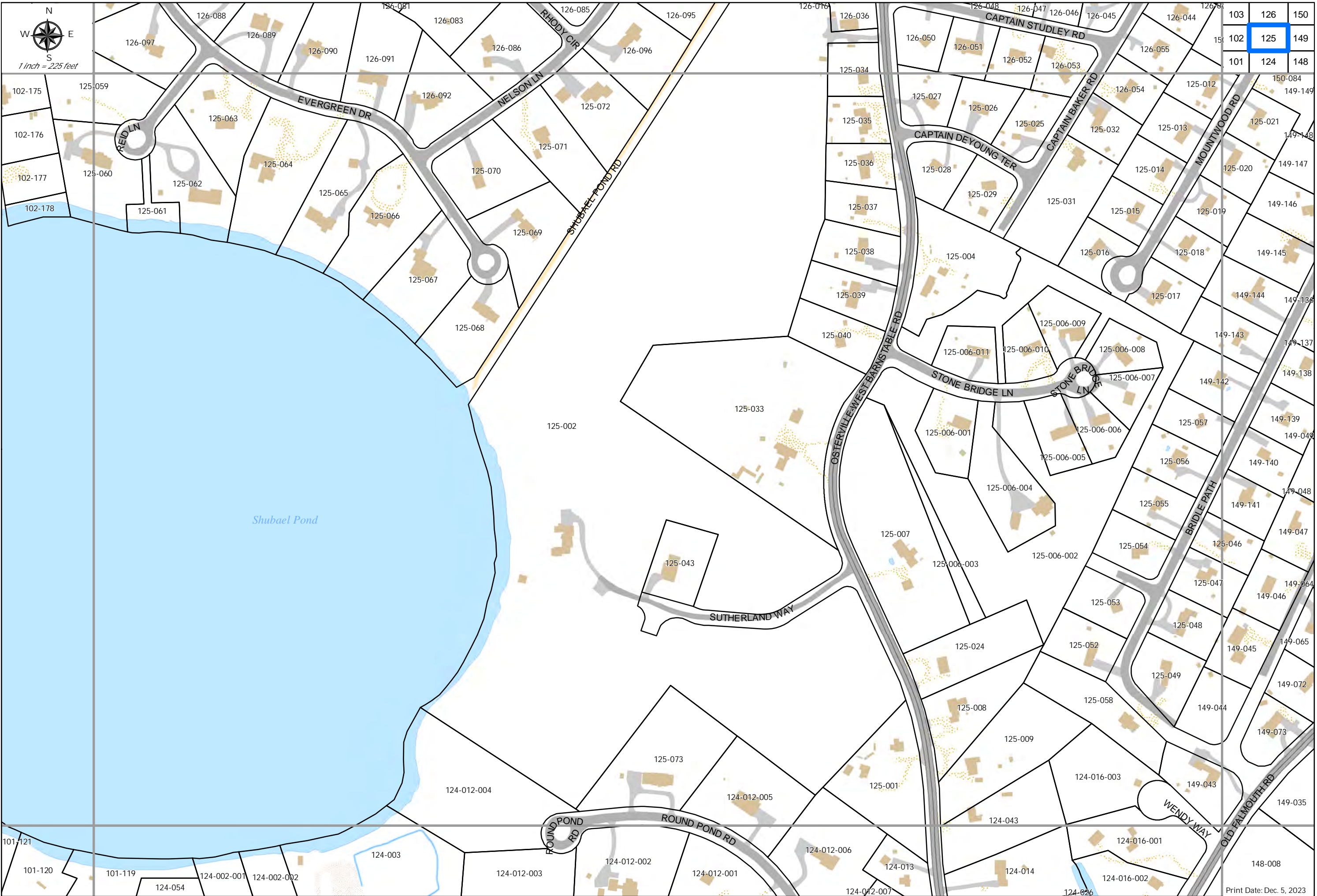


101	124	148
100	123	147
099	122	146



102	125	149
101	124	148
100	123	147





103	126	150
102	125	149
101	124	148

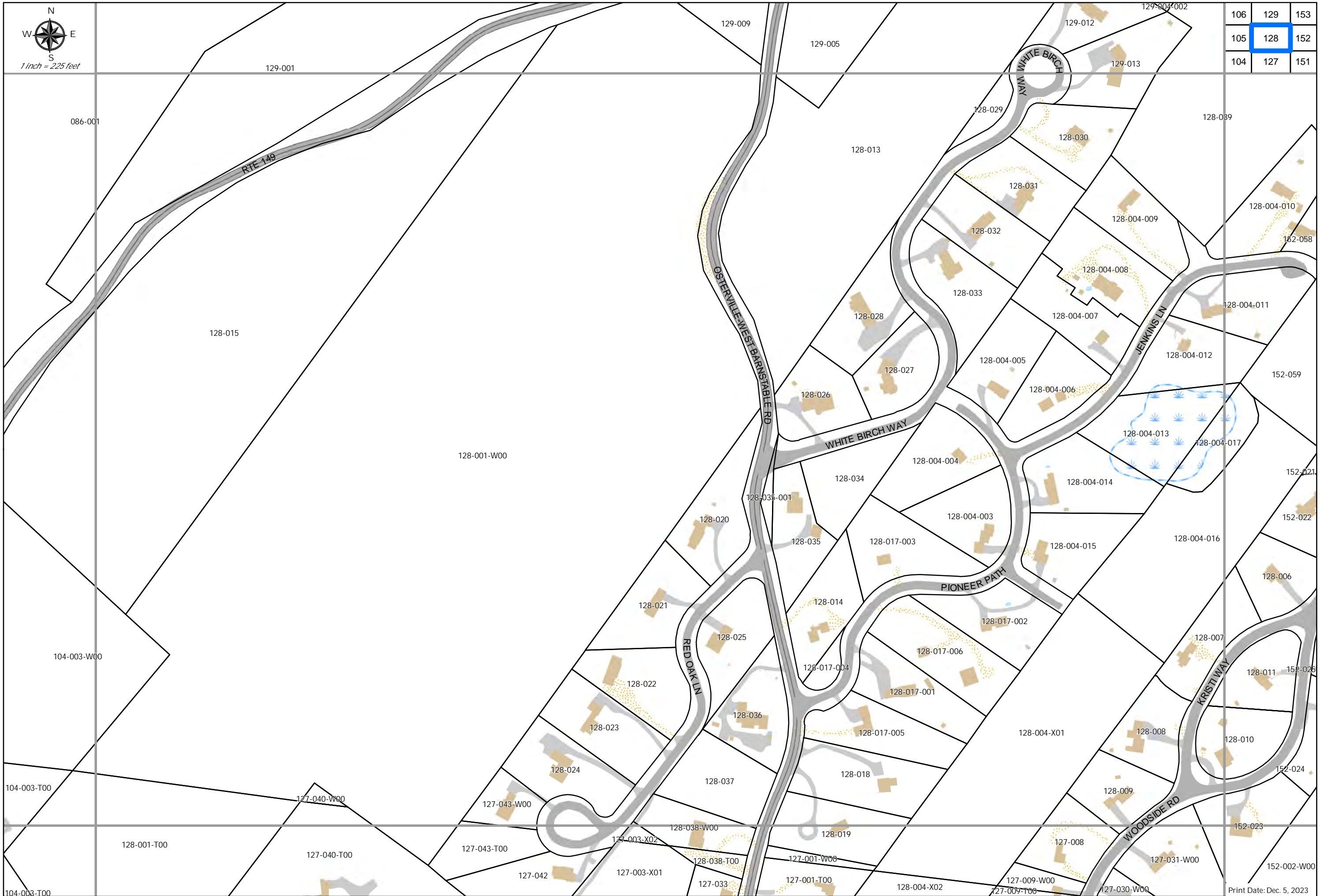


104	127	151
103	126	150
102	125	149



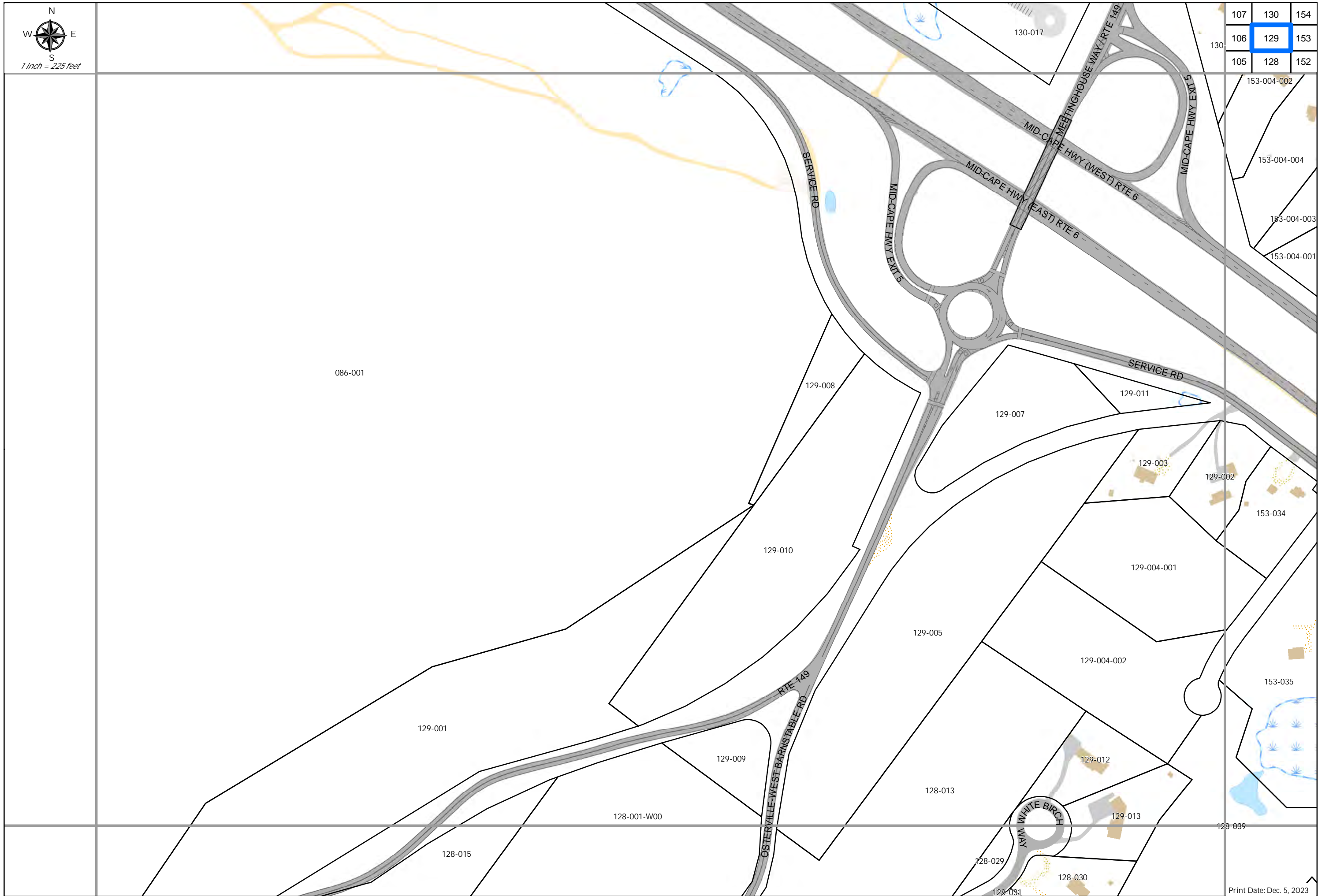


106	129	153
105	128	152
104	127	151



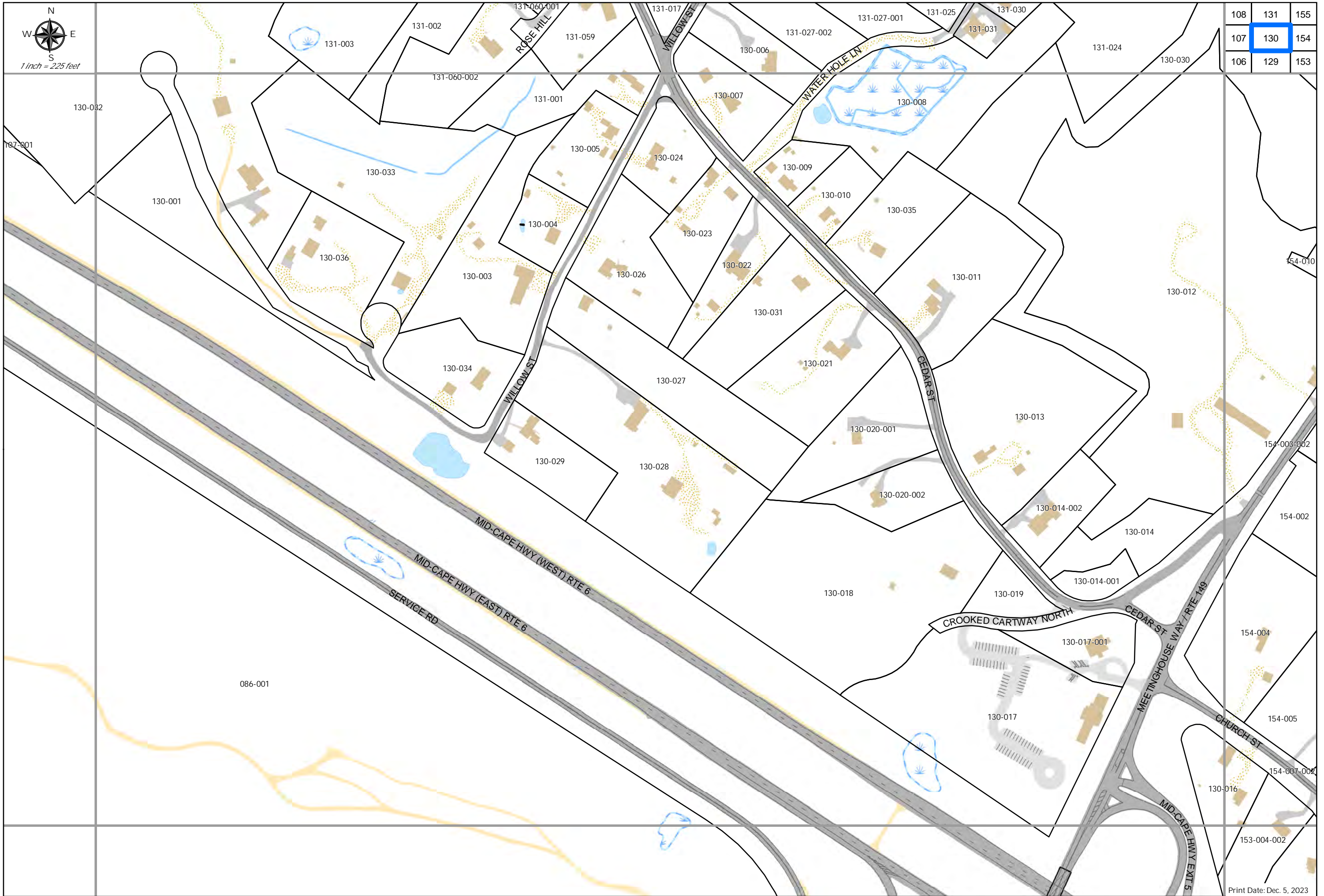


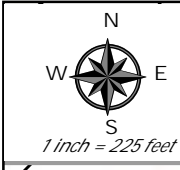
107	130	154
106	129	153
105	128	152



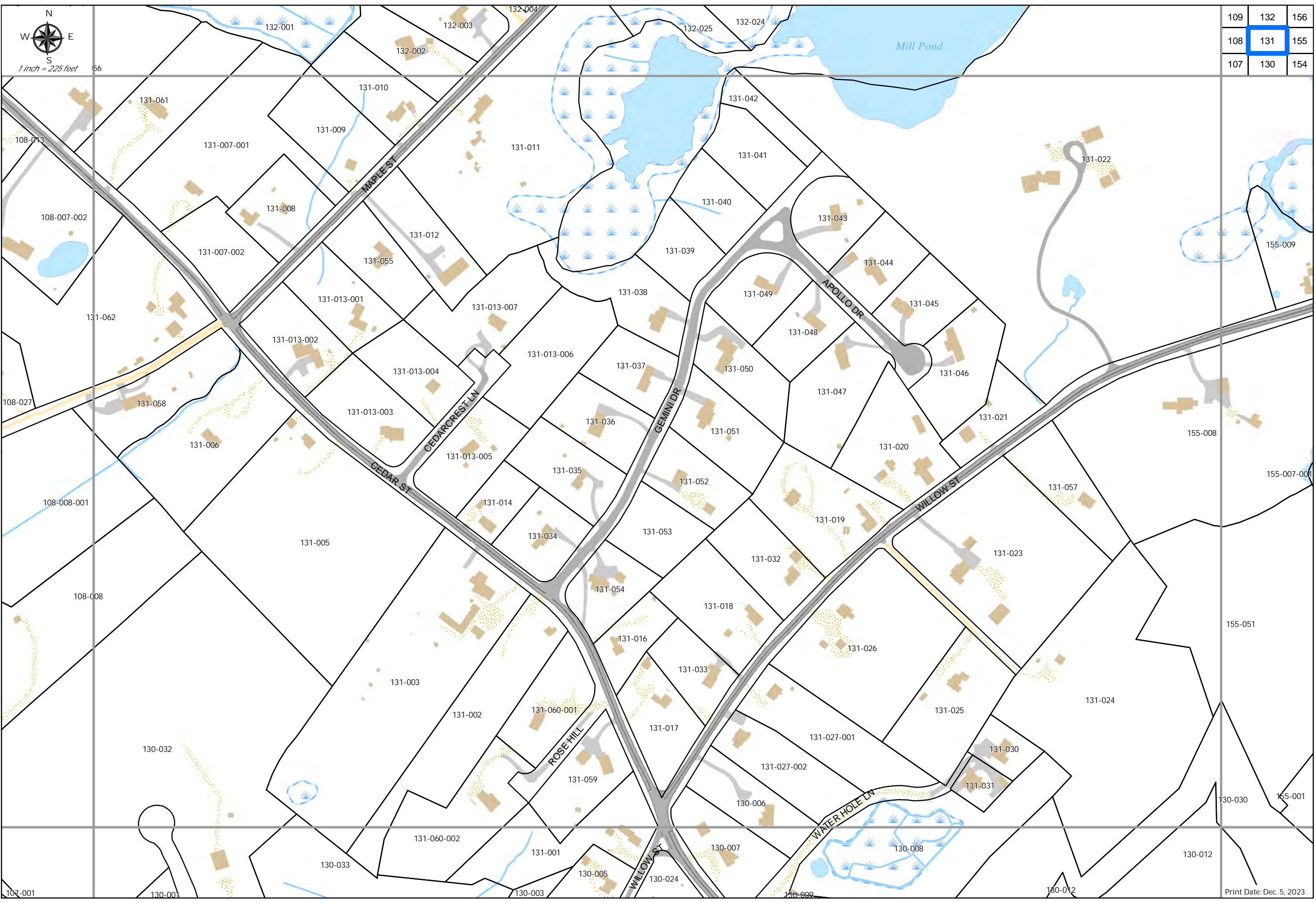


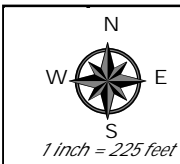
108	131	155
107	130	154
106	129	153





109	132	156
108	131	155
107	130	154



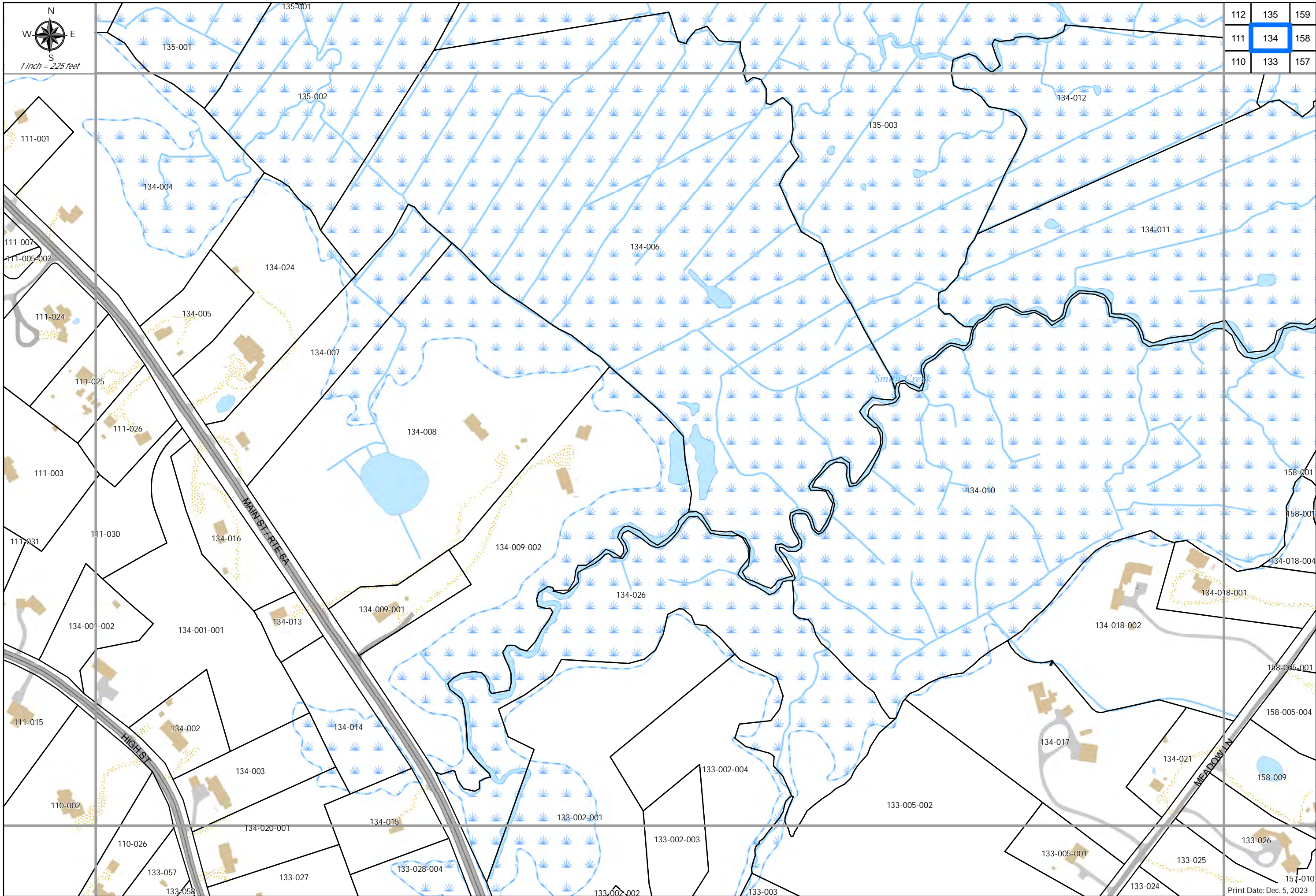


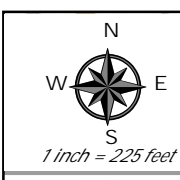
111	134	158
110	133	157
109	132	156



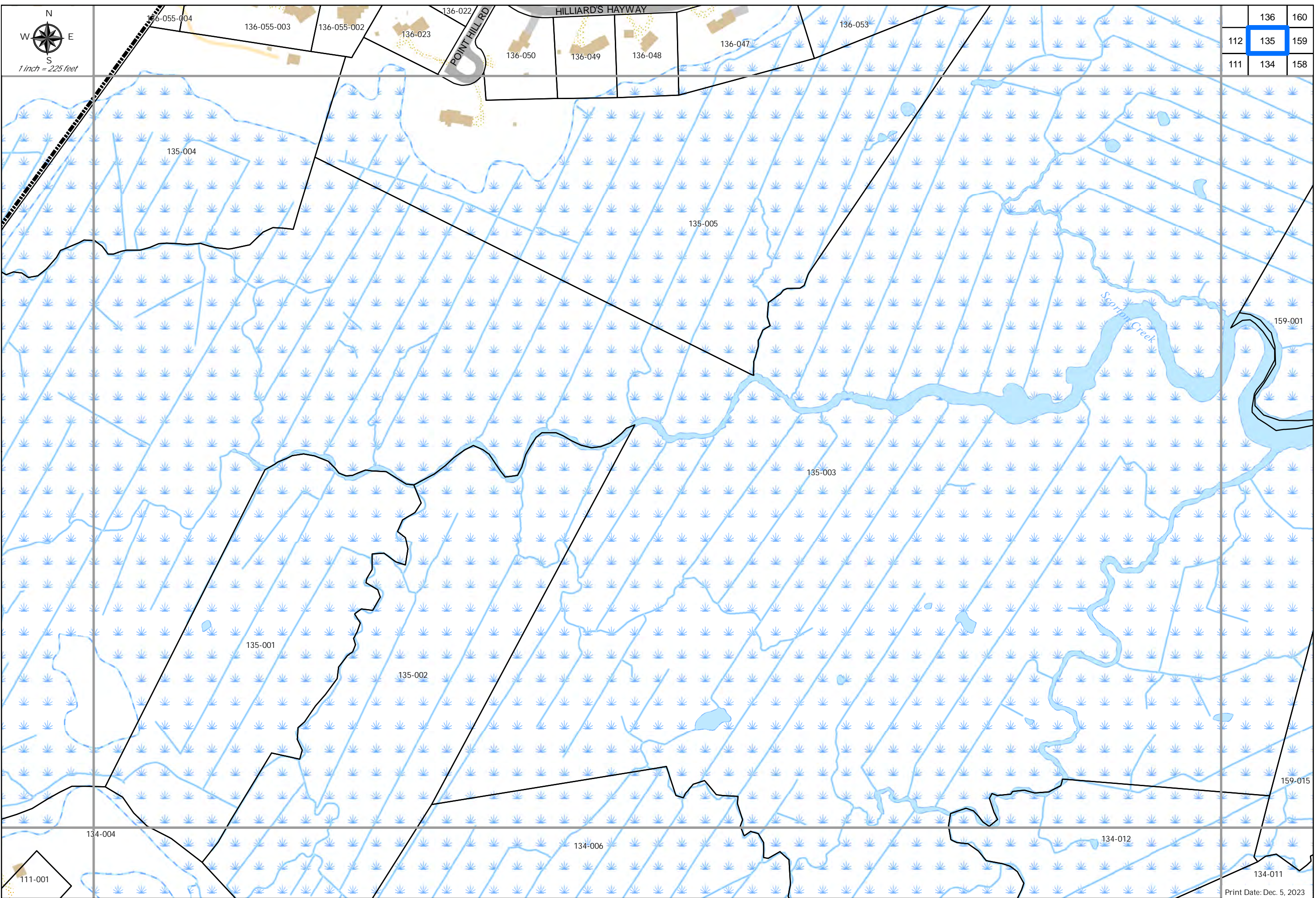


112	135	159
111	134	158
110	133	157



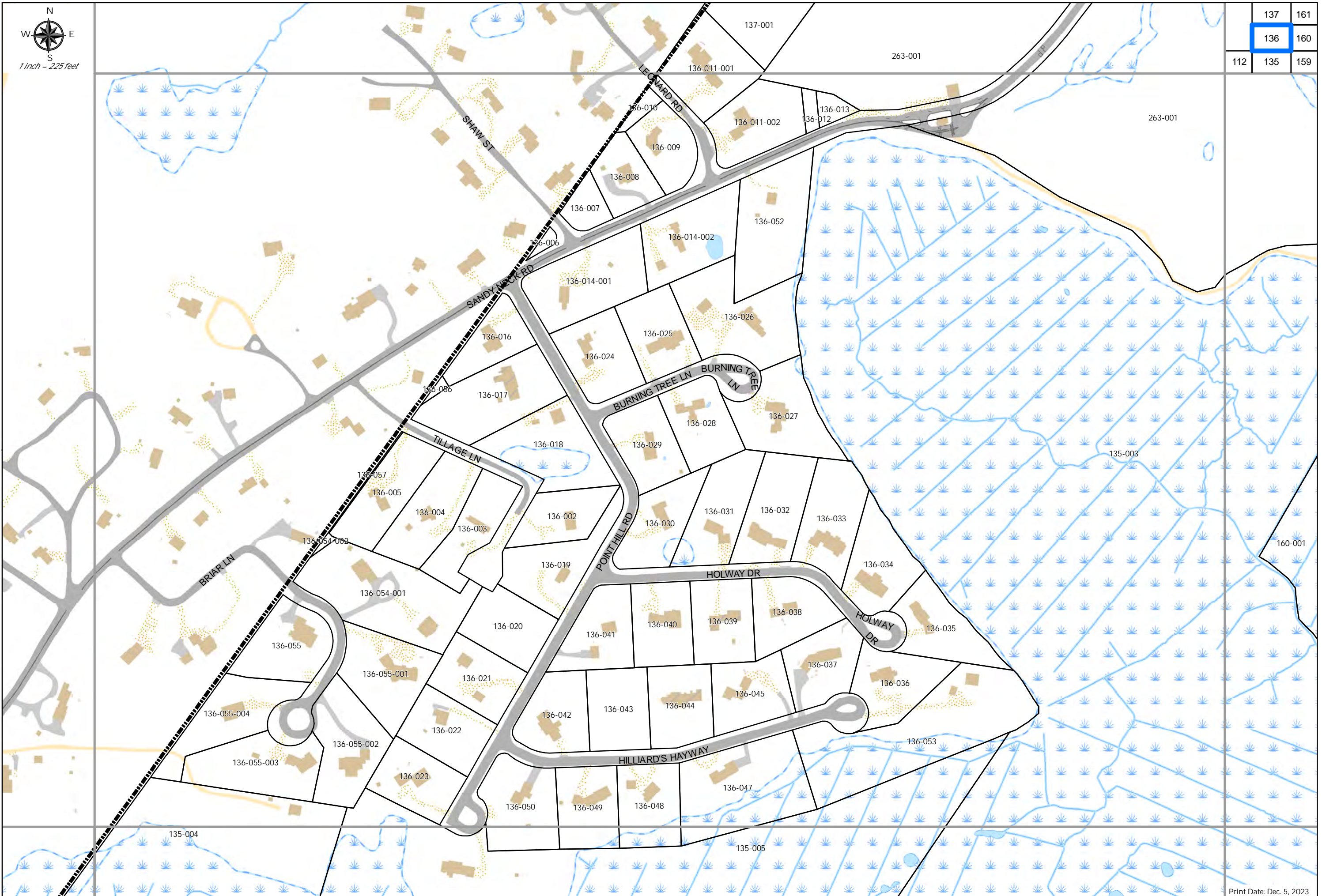


	136	160
112	135	159
111	134	158





	137	161
	136	160
112	135	159





137	161
136	160

Cape Cod Bay



LEONARD RD

SHAW ST

SANDY NECK RD

137-002

137-001

263-001

136-011-001

136-010

136-009

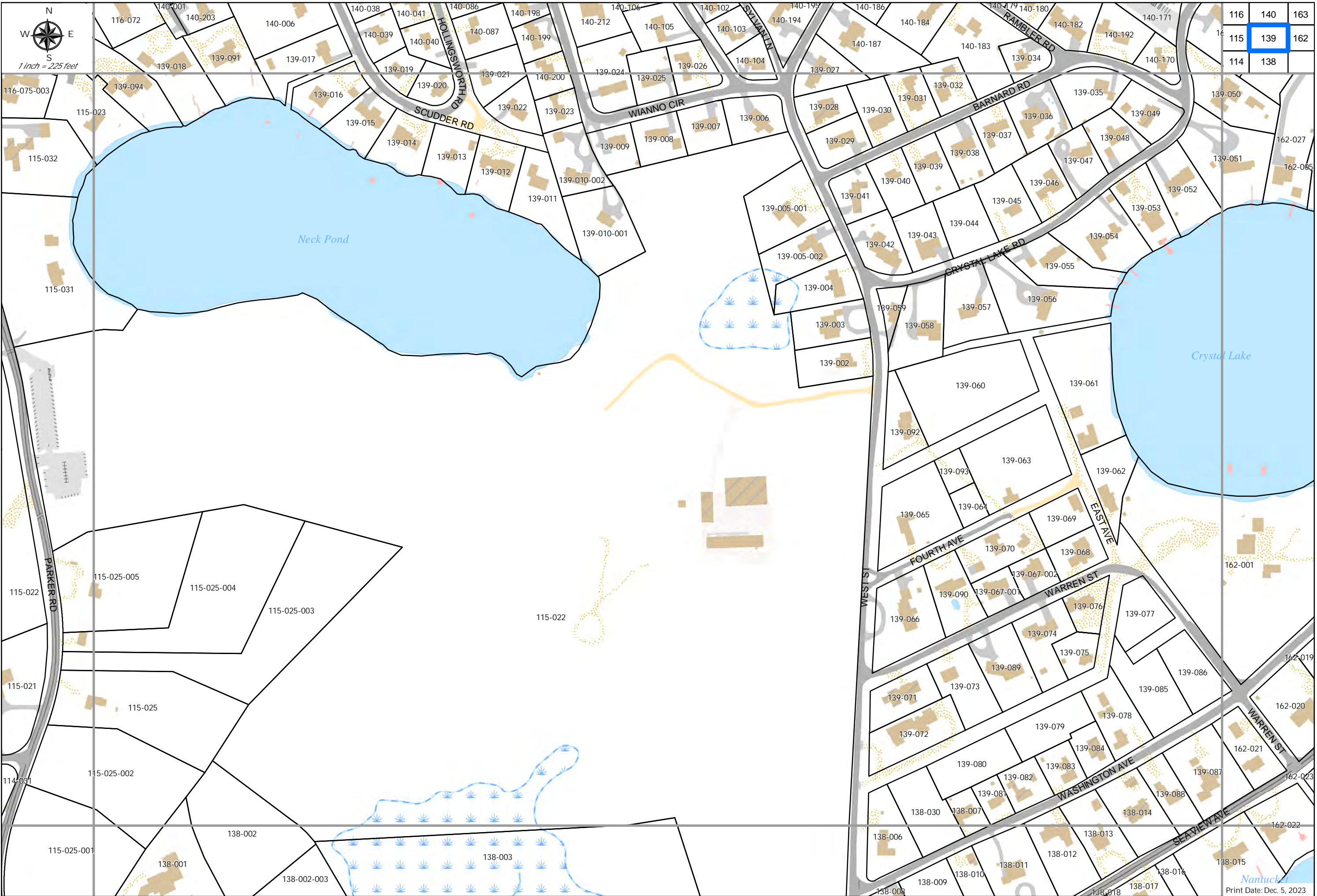
136-008

136-011-002

136-013

136-012

135-003

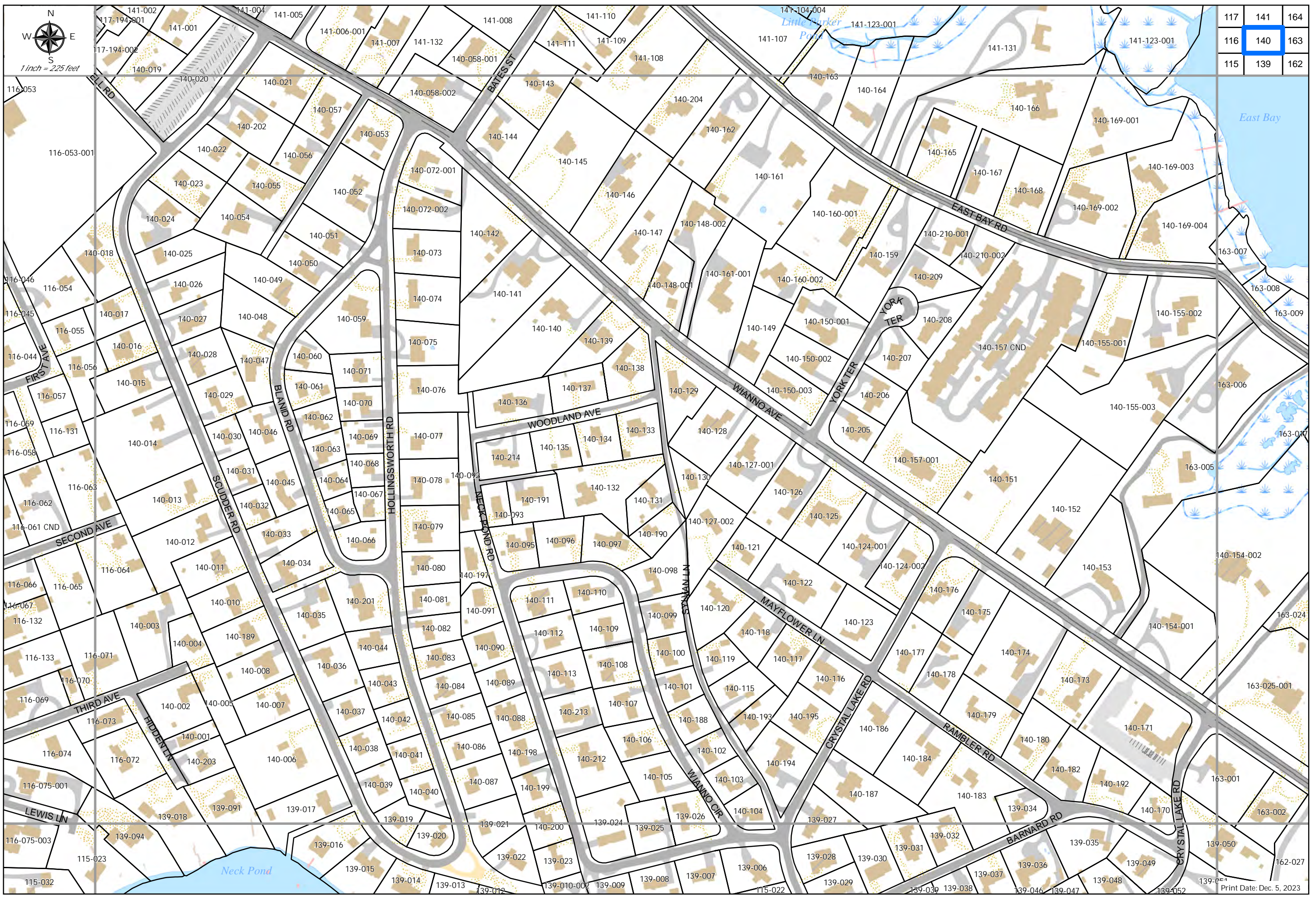


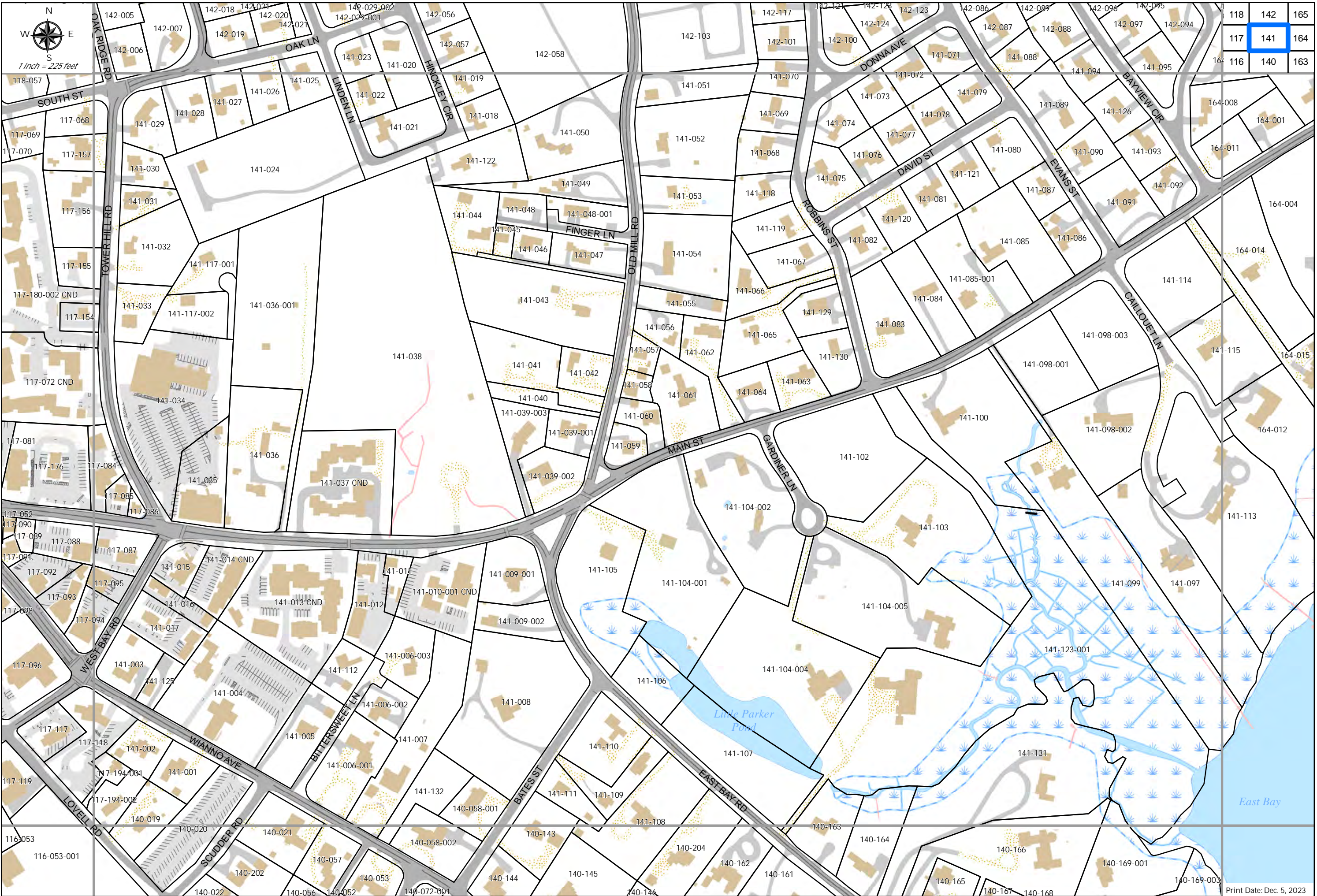
116	140	163
115	139	162
114	138	



1 inch = 225 feet

117	141	164
116	140	163
115	139	162

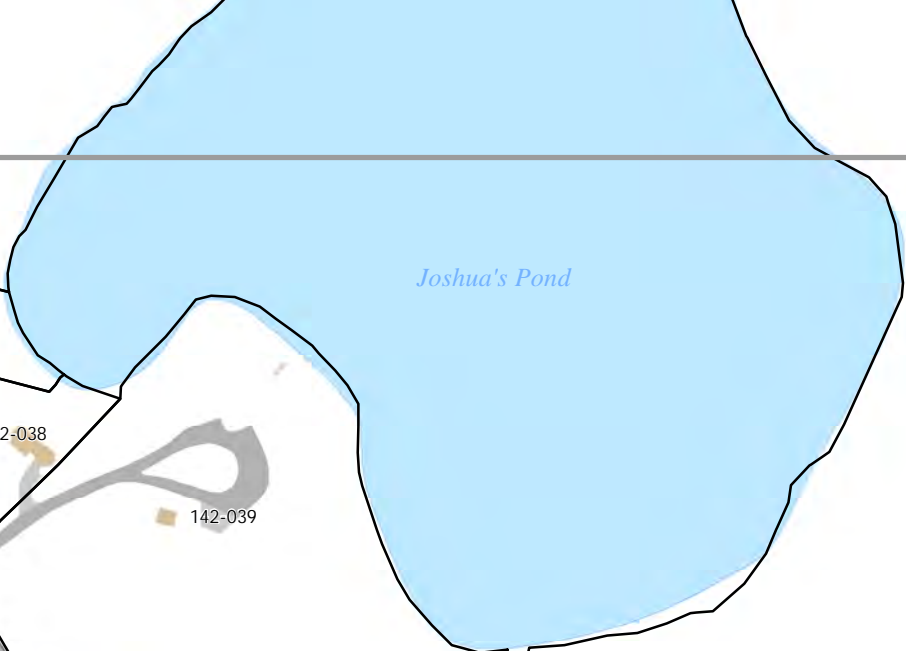




118	142	165
117	141	164
116	140	163



1 inch = 225 feet



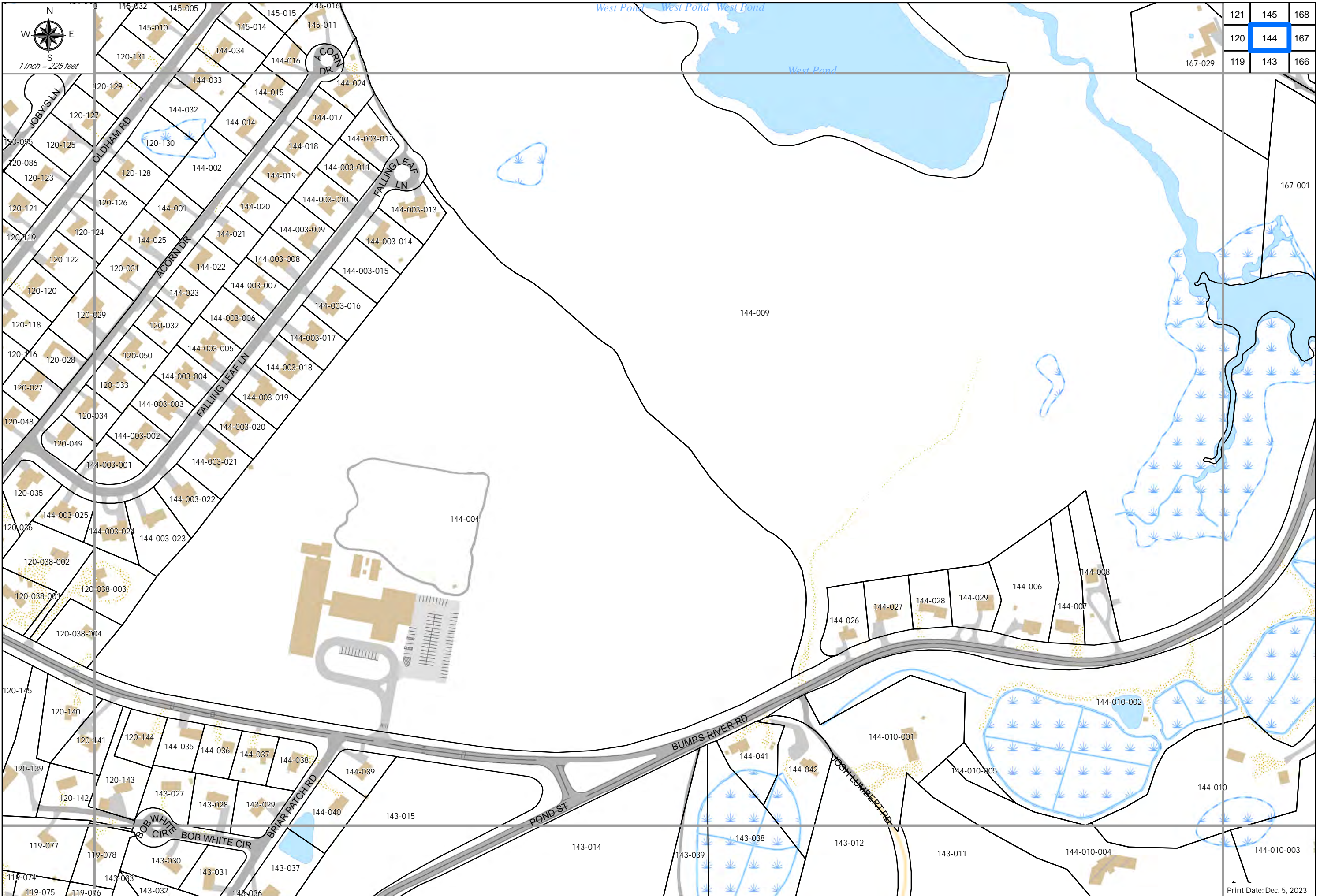
Joshua's Pond

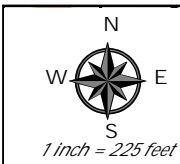


119	143	166
118	142	165
117	141	164

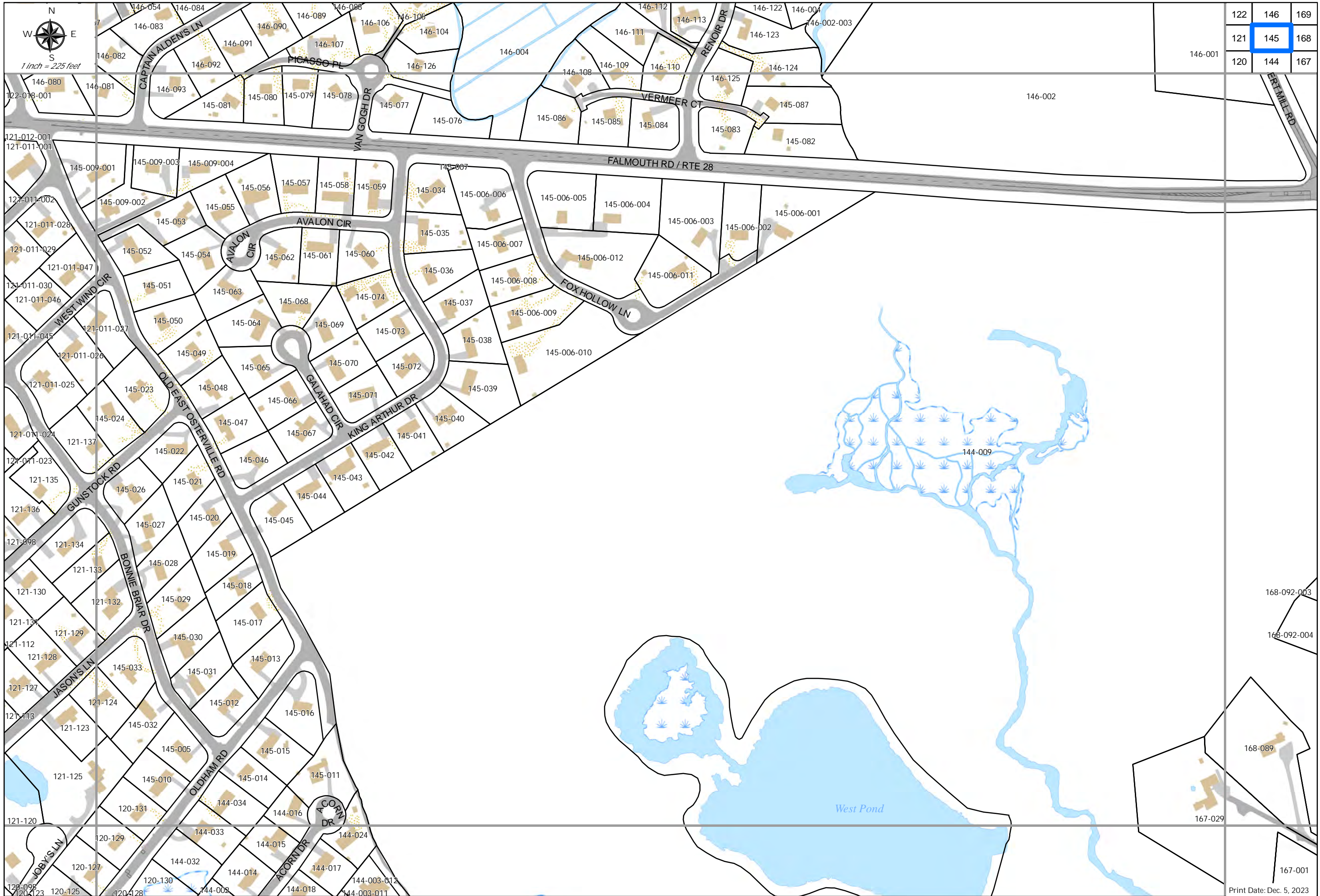


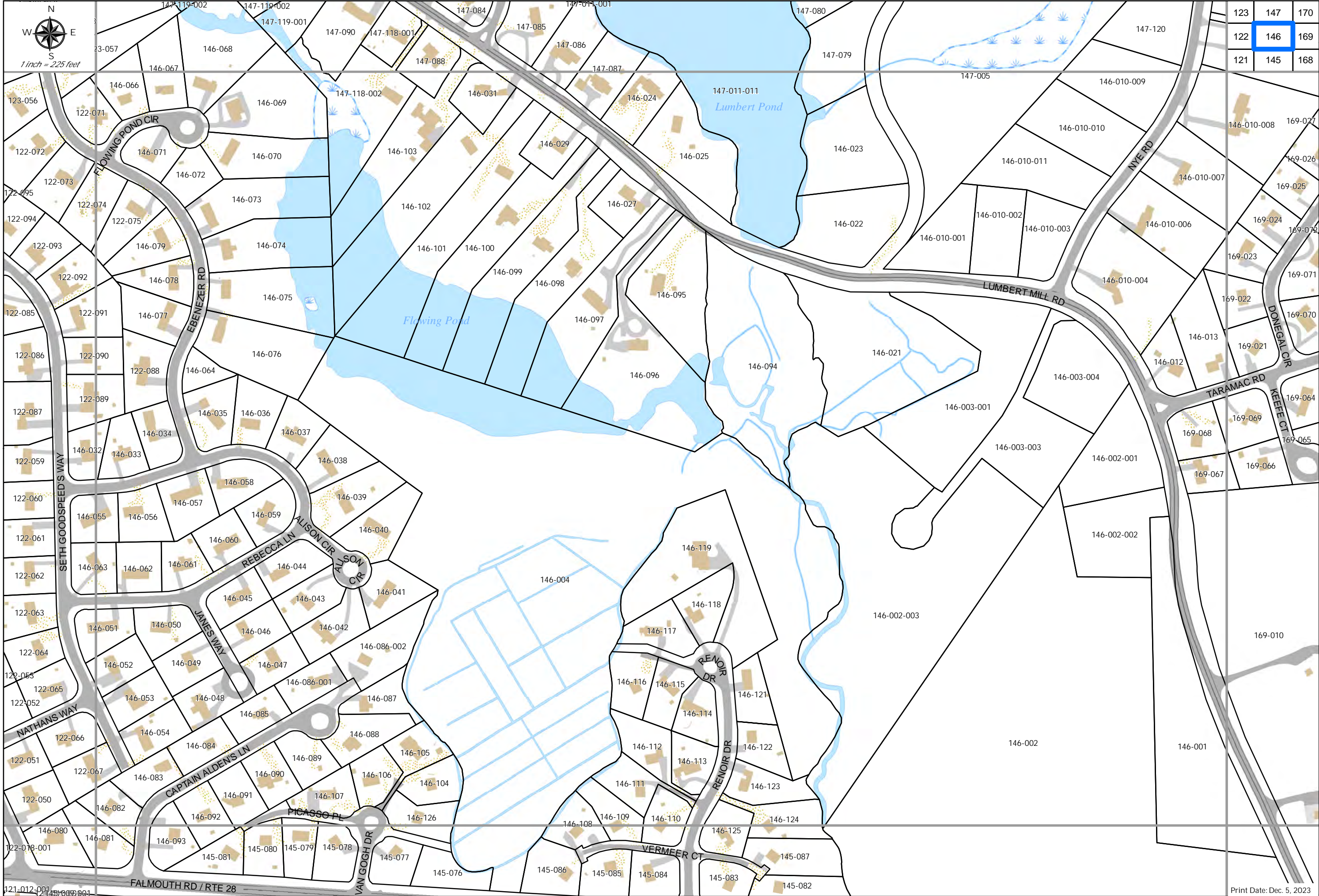
120	144	167
119	143	166
118	142	165





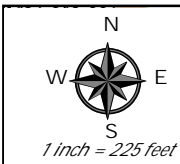
122	146	169
121	145	168
120	144	167





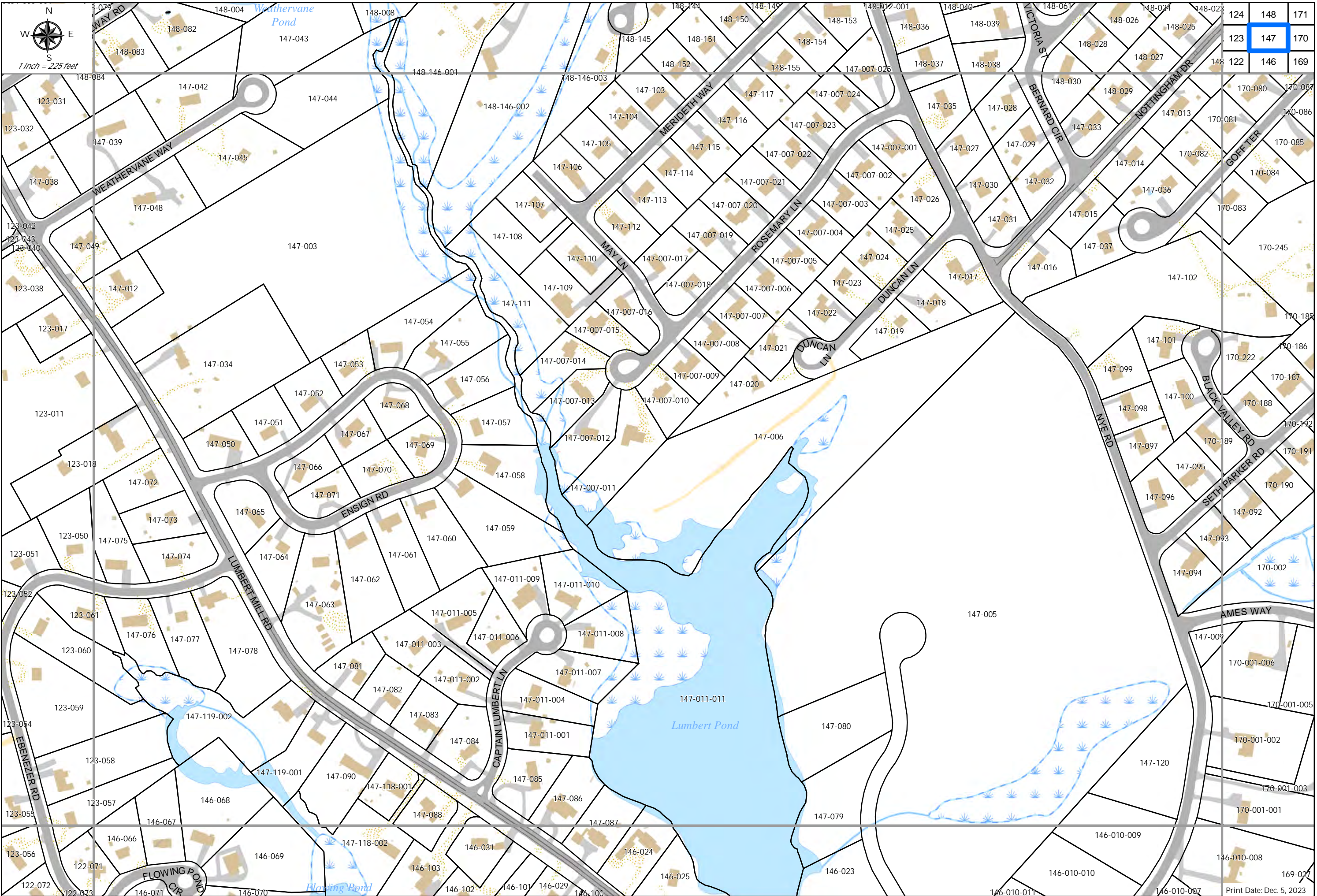
123	147	170
122	146	169
121	145	168

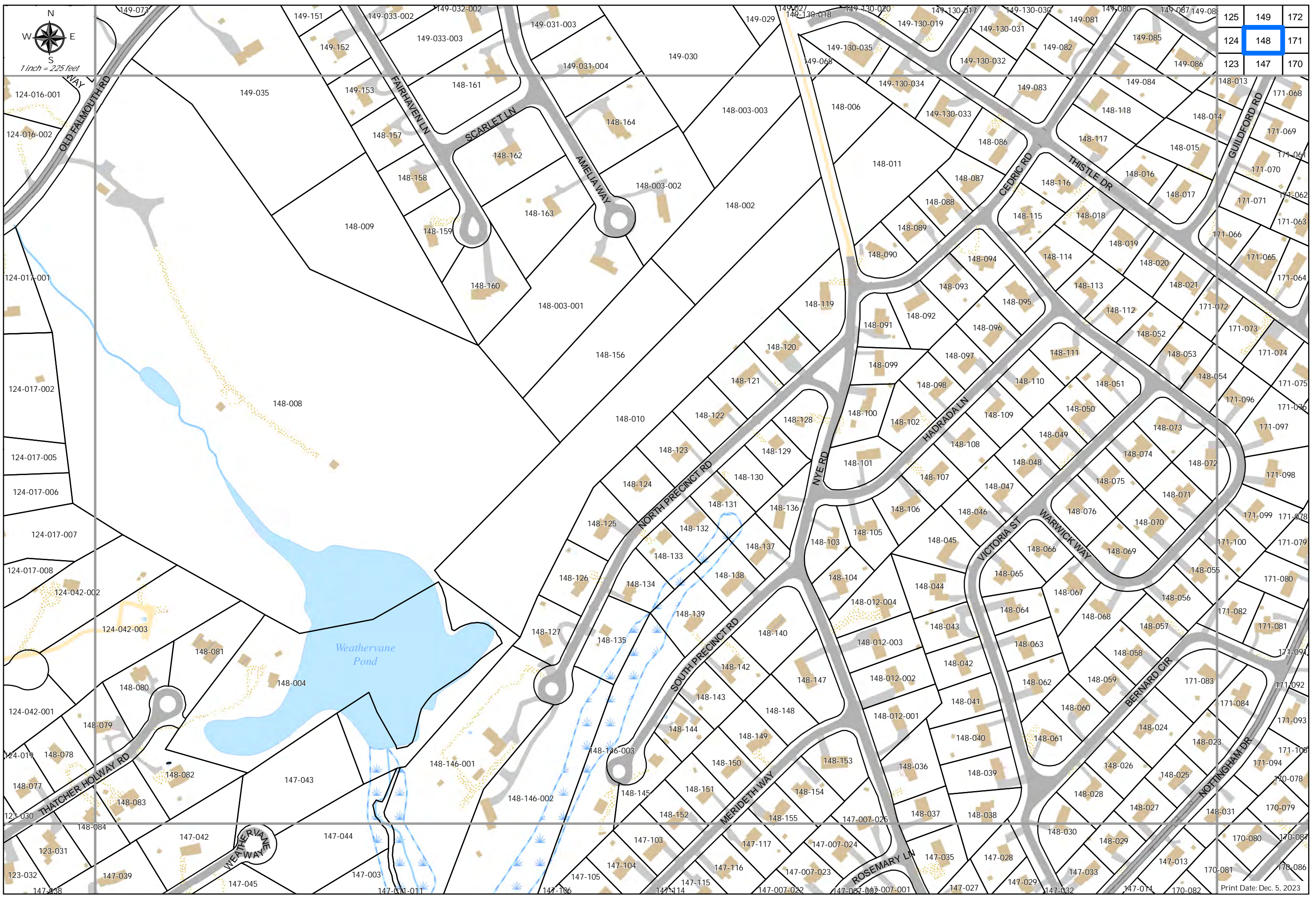




1 inch = 225 feet

124	148	171
123	147	170
122	146	169



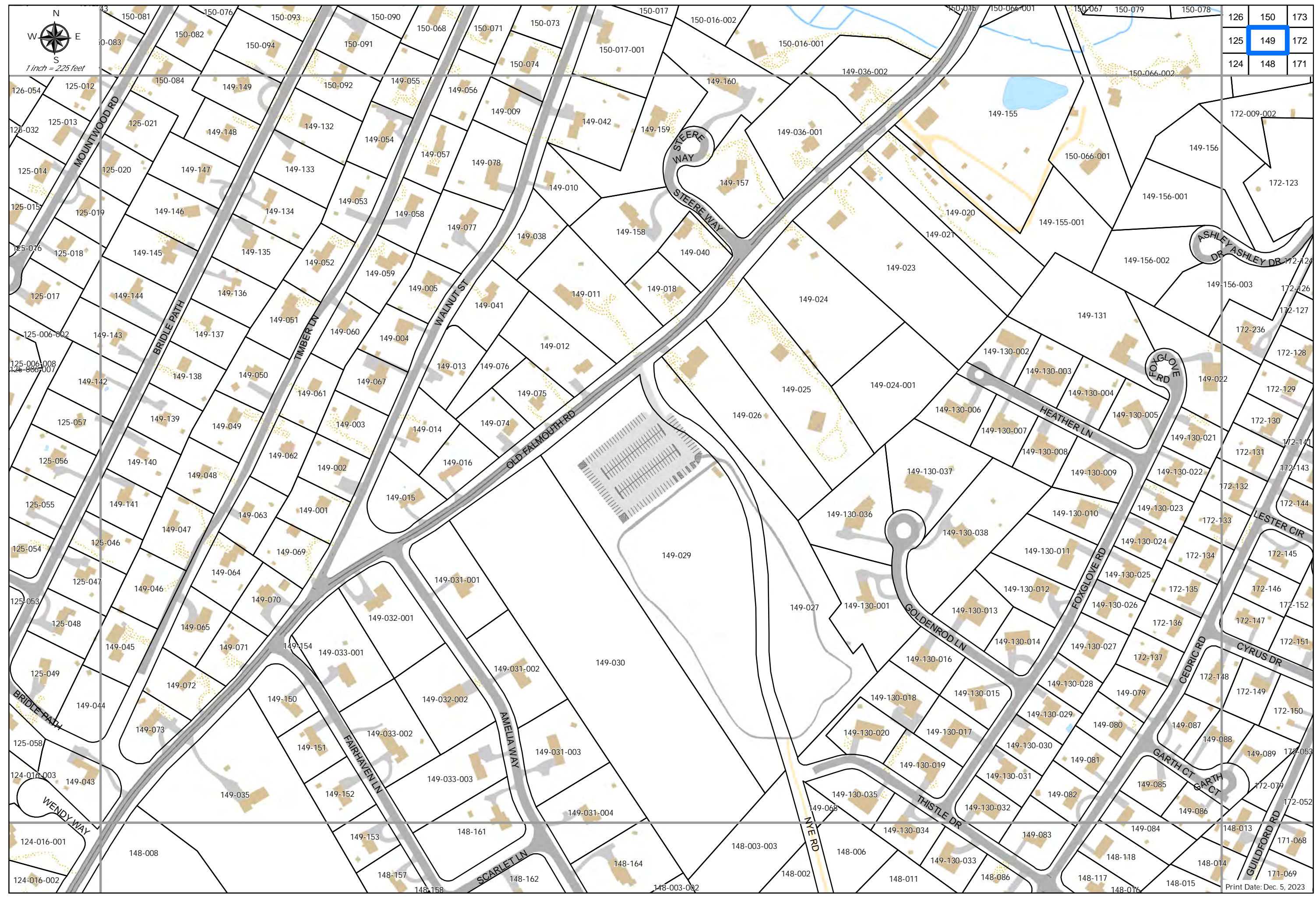


125	149	172
124	148	171
123	147	170



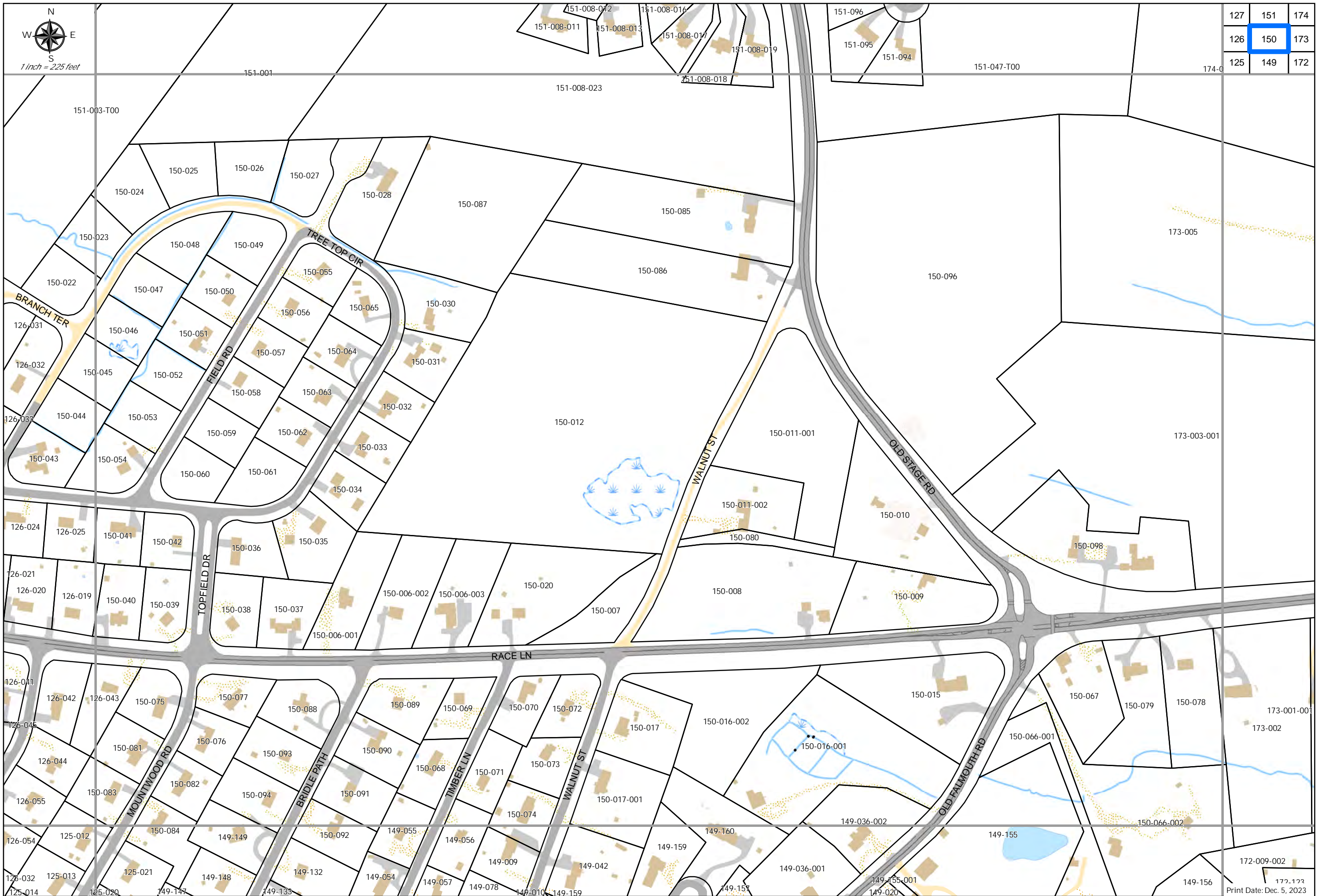
1 inch = 225 feet

126	150	173
125	149	172
124	148	171



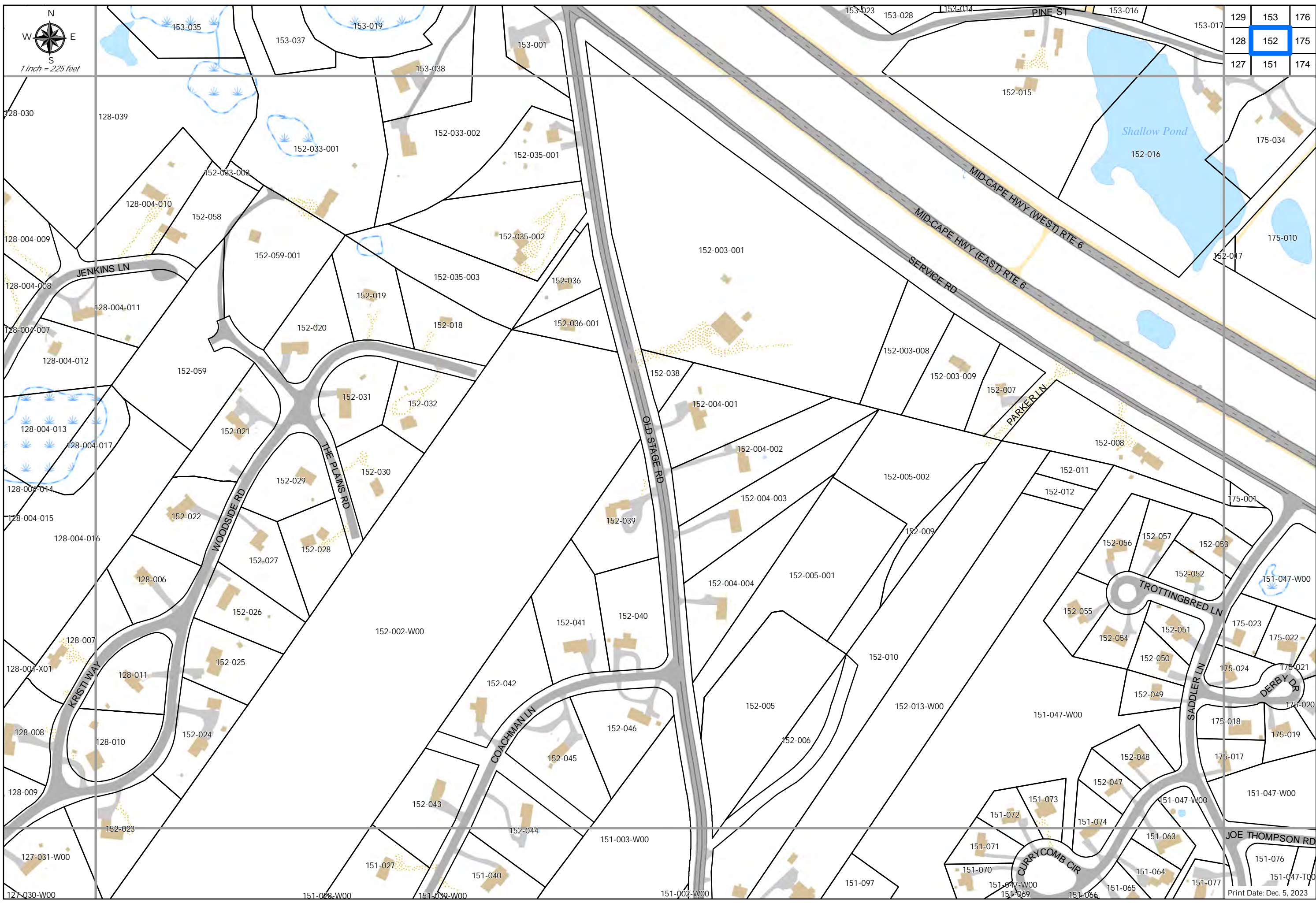


127	151	174
126	150	173
125	149	172





129	153	176
128	152	175
127	151	174



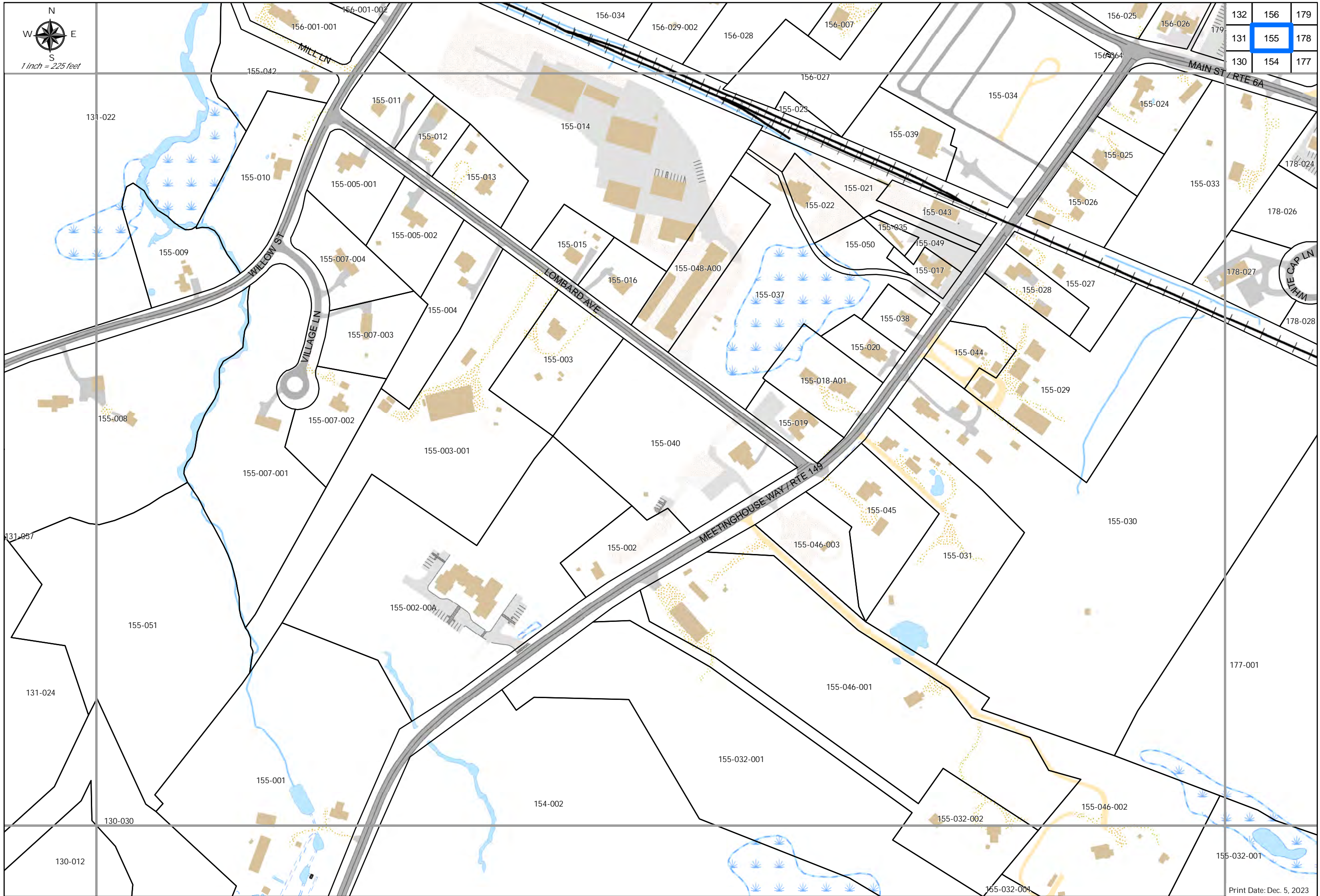


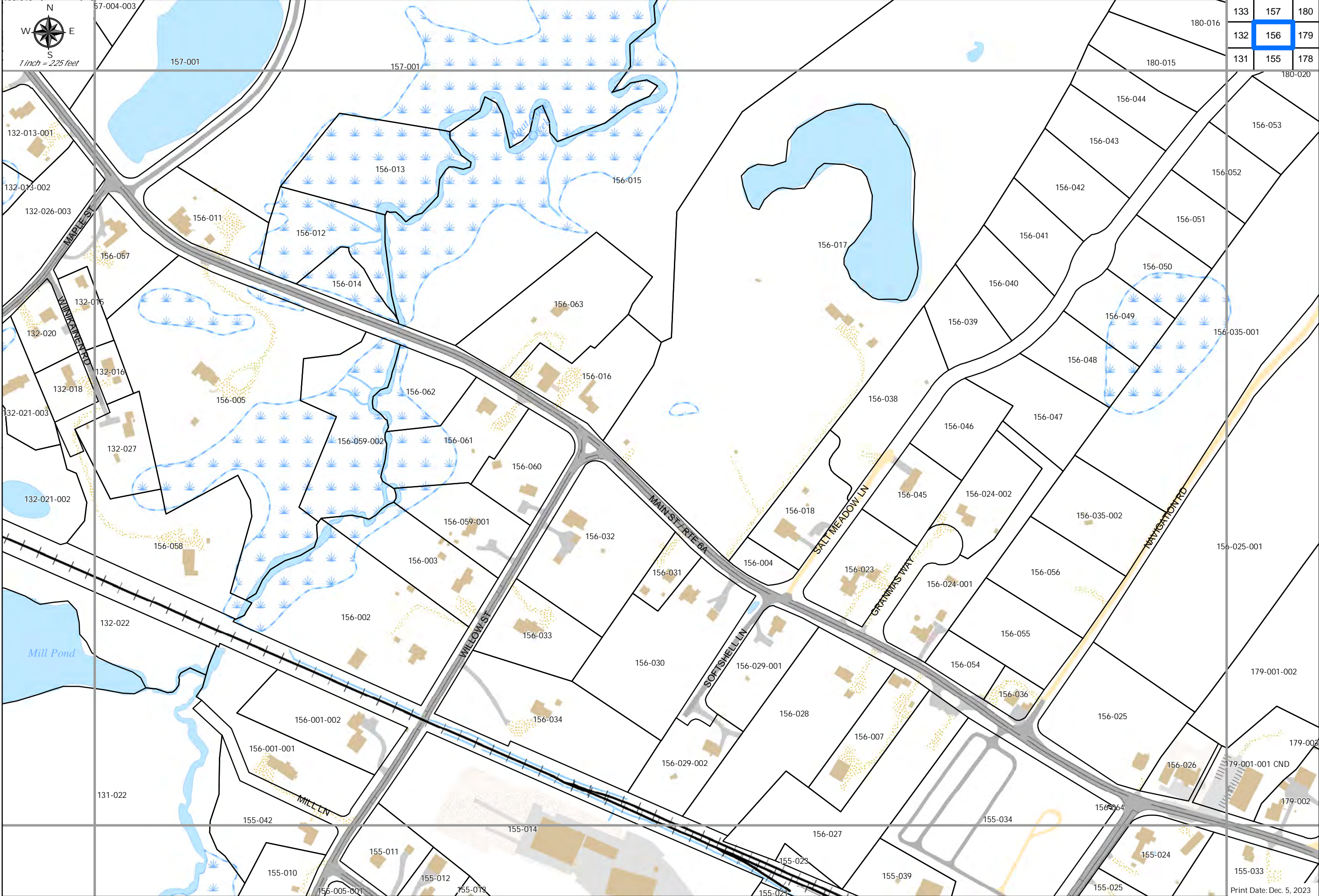
130	154	177
129	153	176
128	152	175





132	156	179
131	155	178
130	154	177



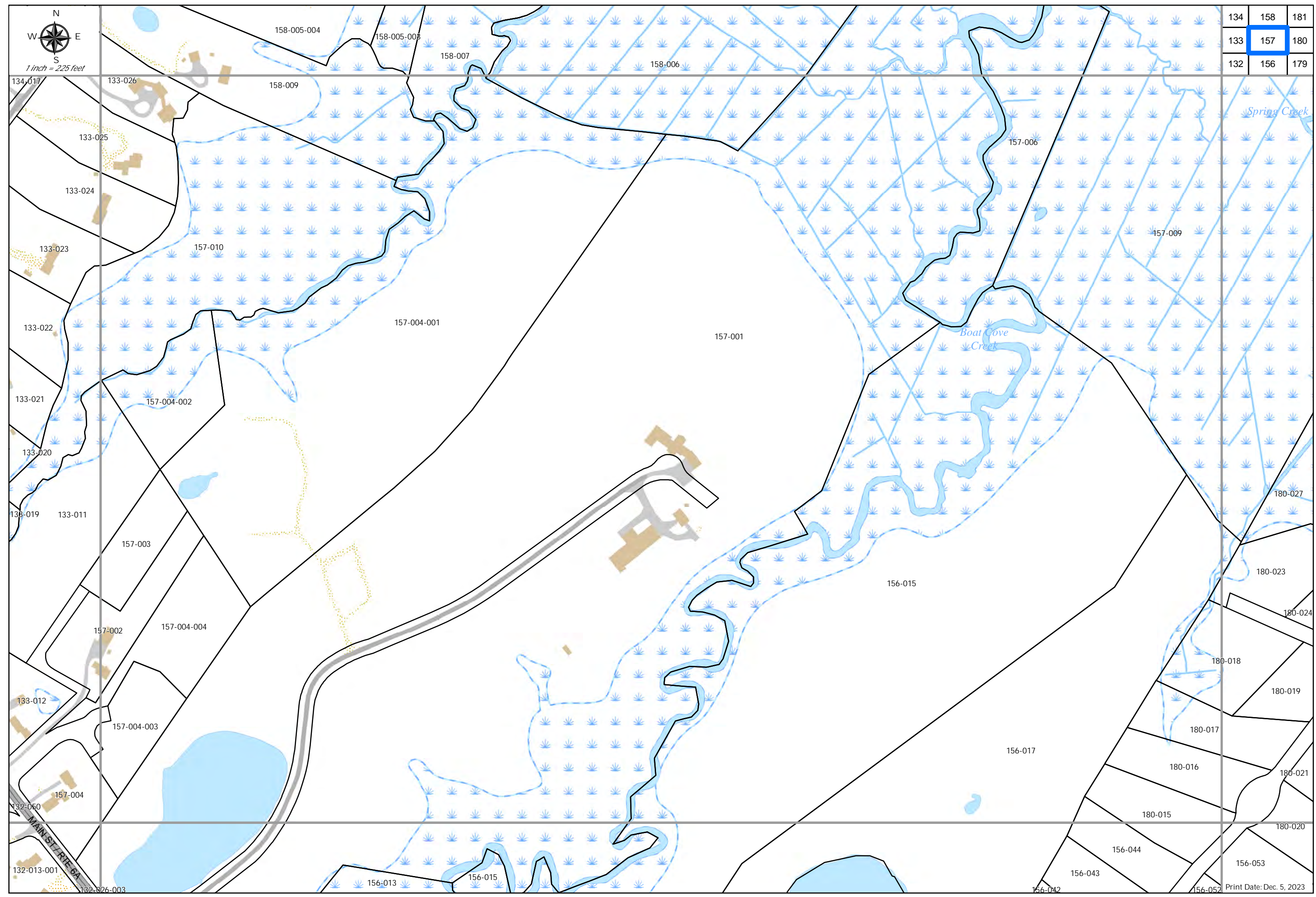


1 inch = 225 feet

133	157	180
132	156	179
131	155	178

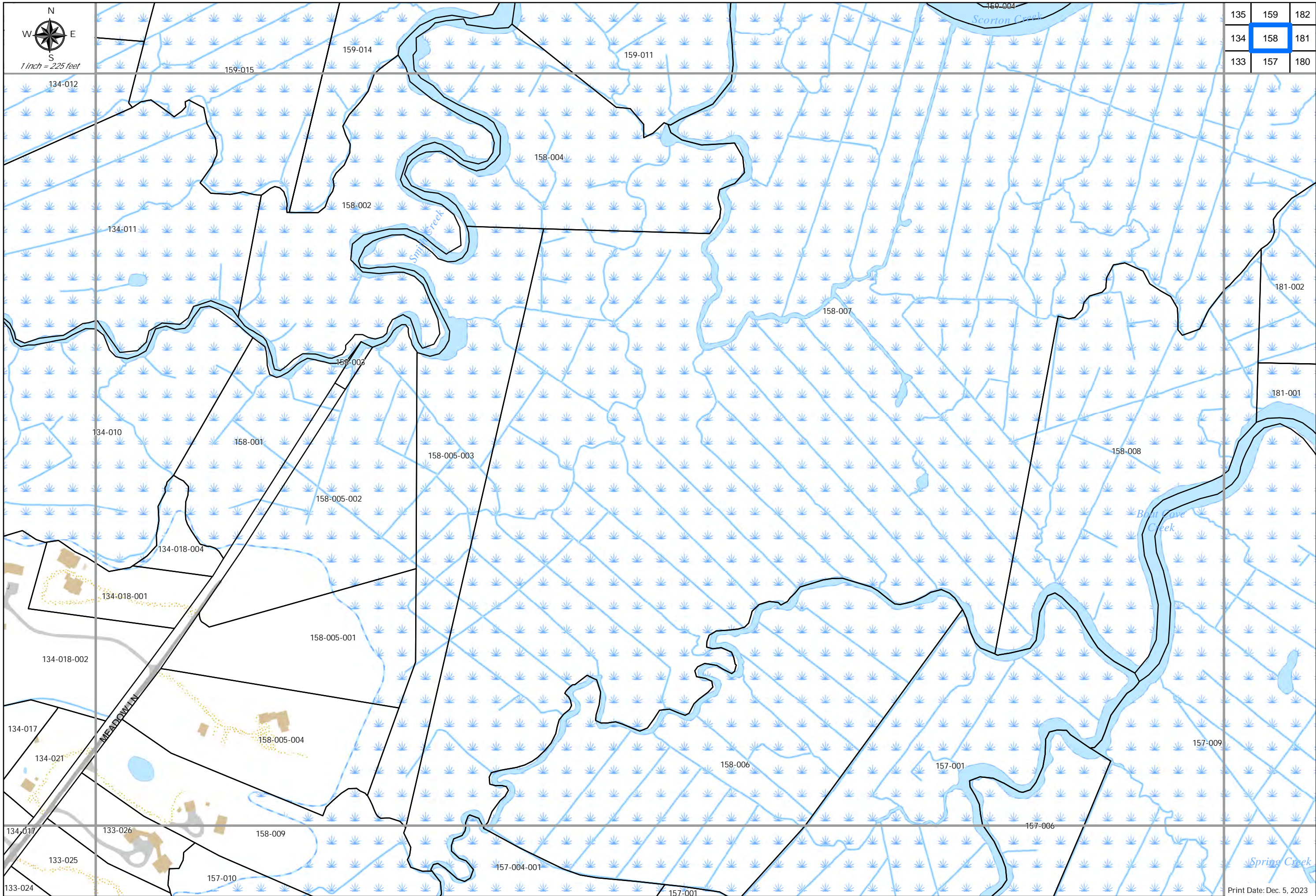


134	158	181
133	157	180
132	156	179



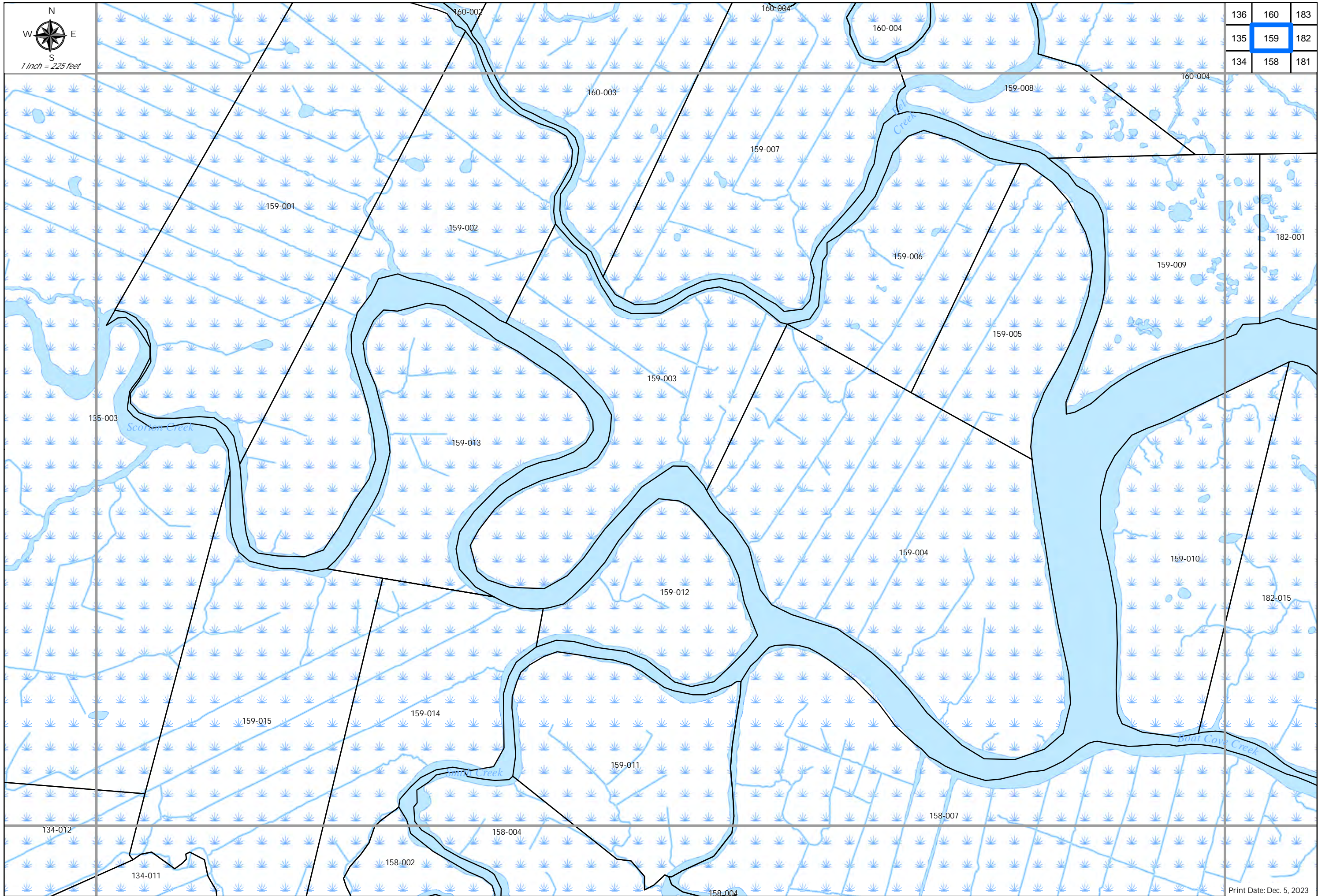


135	159	182
134	158	181
133	157	180



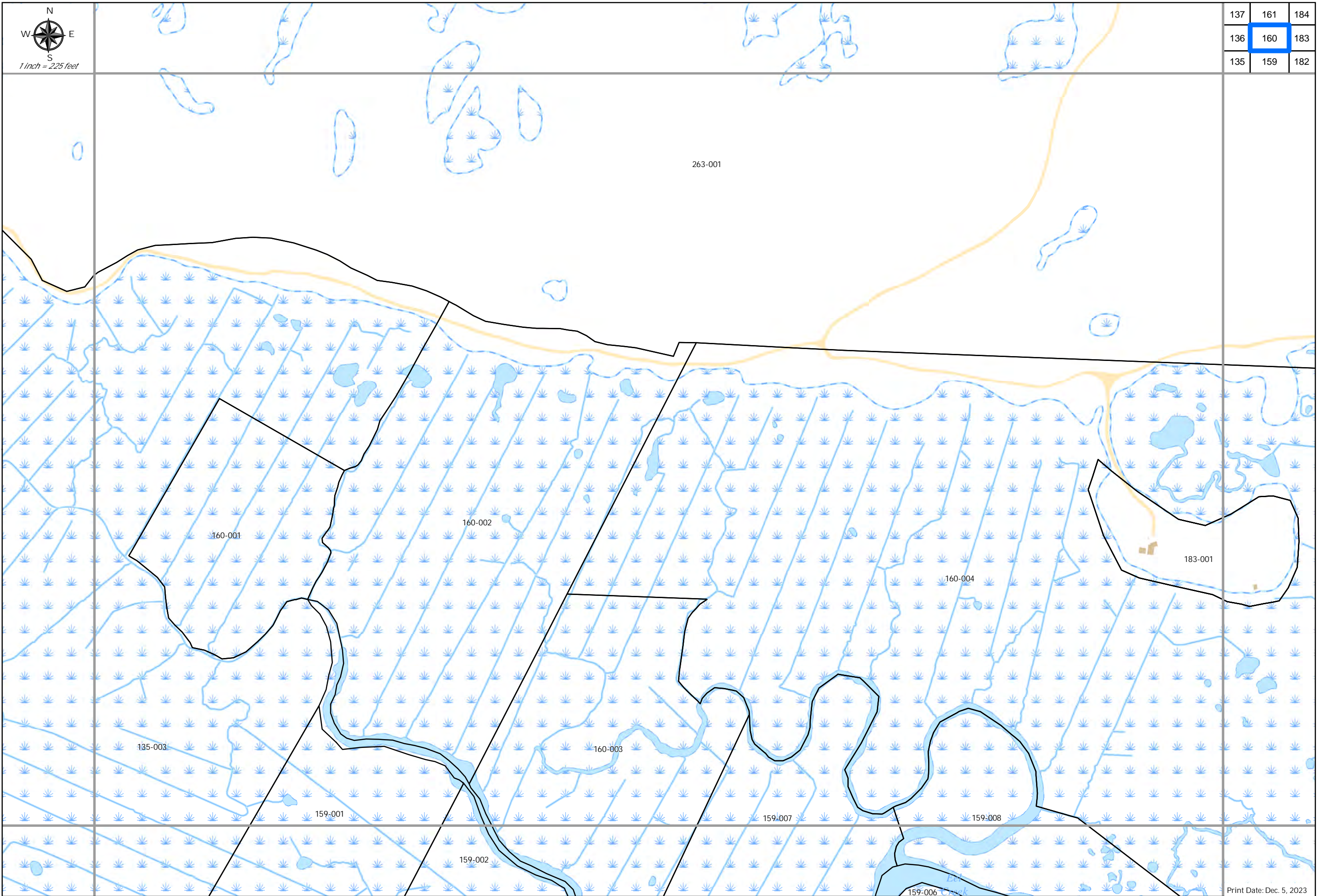


136	160	183
135	159	182
134	158	181





137	161	184
136	160	183
135	159	182





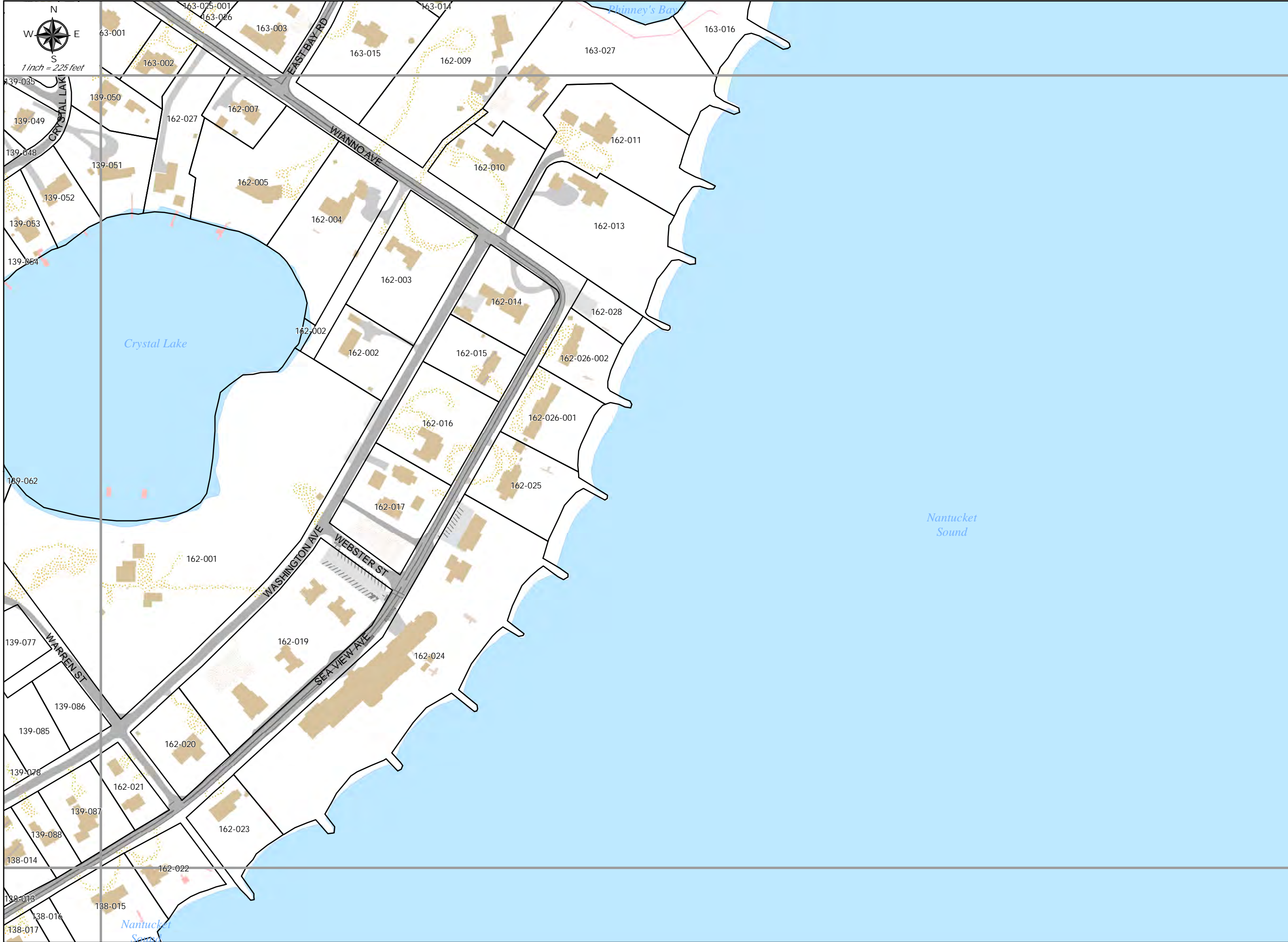
137	161	184
136	160	183

Cape Cod Bay

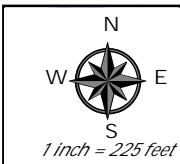
137-002

SANDY NECK RD

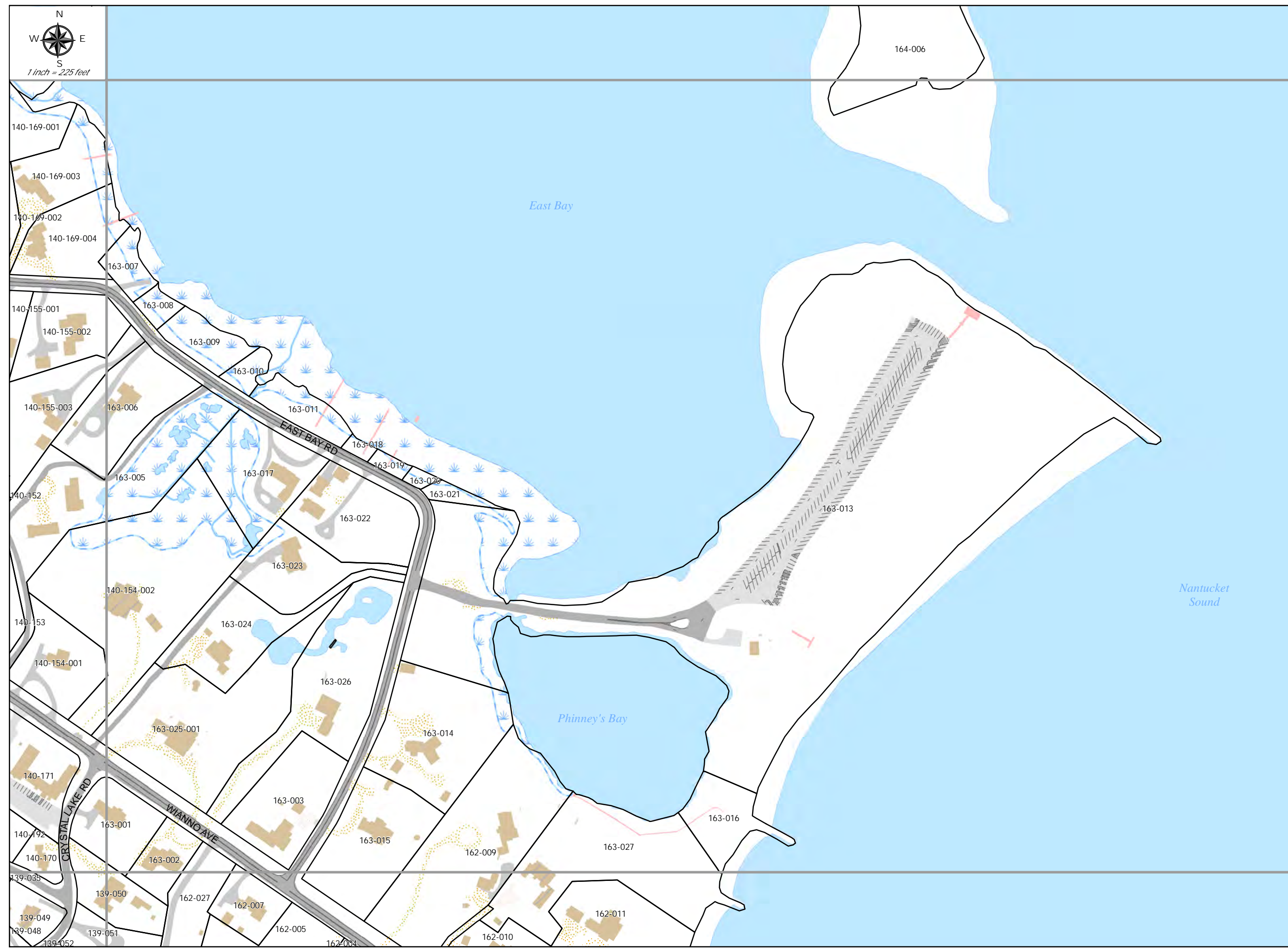
263-001



140	163
139	162
138	

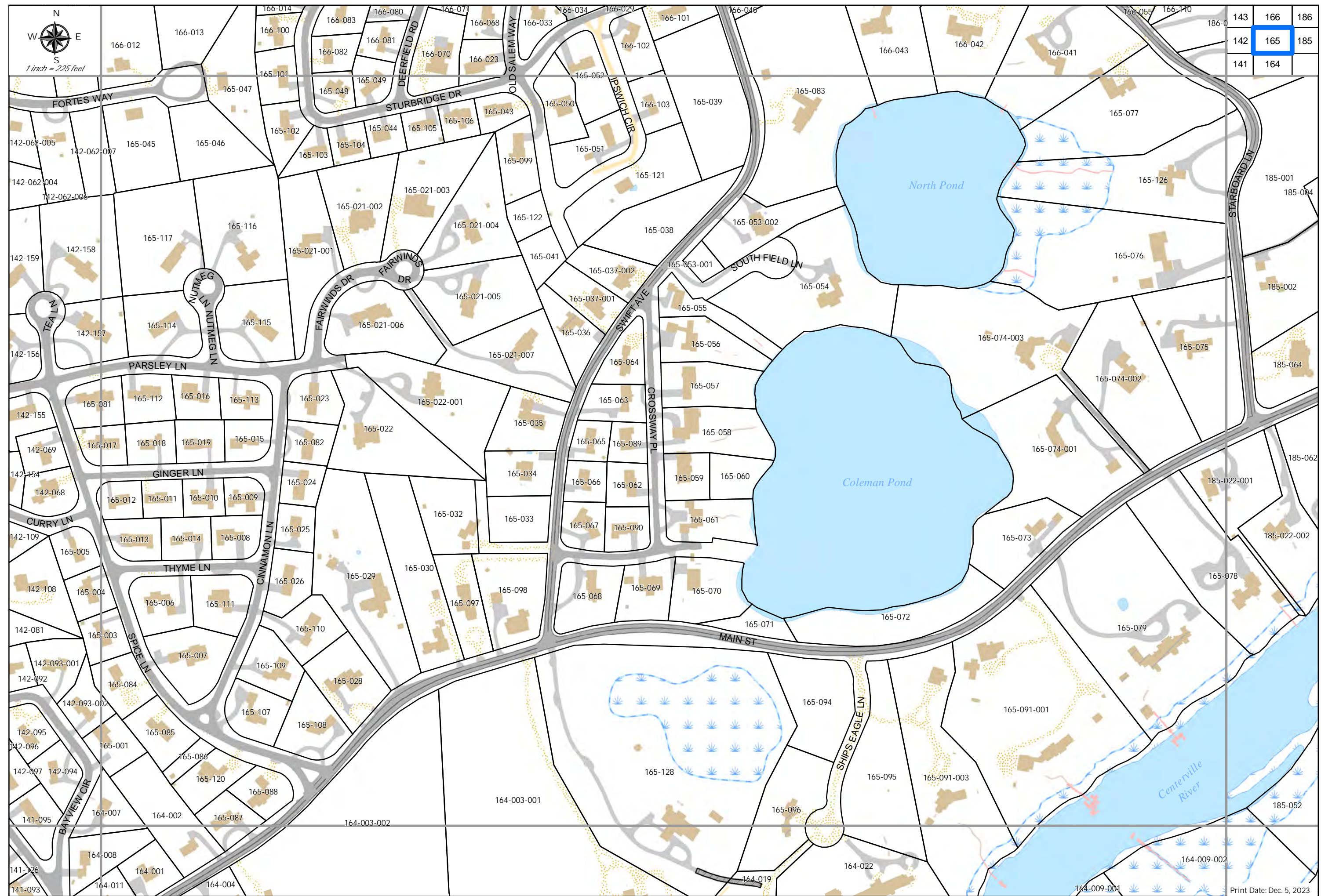


141	164
140	163
139	162



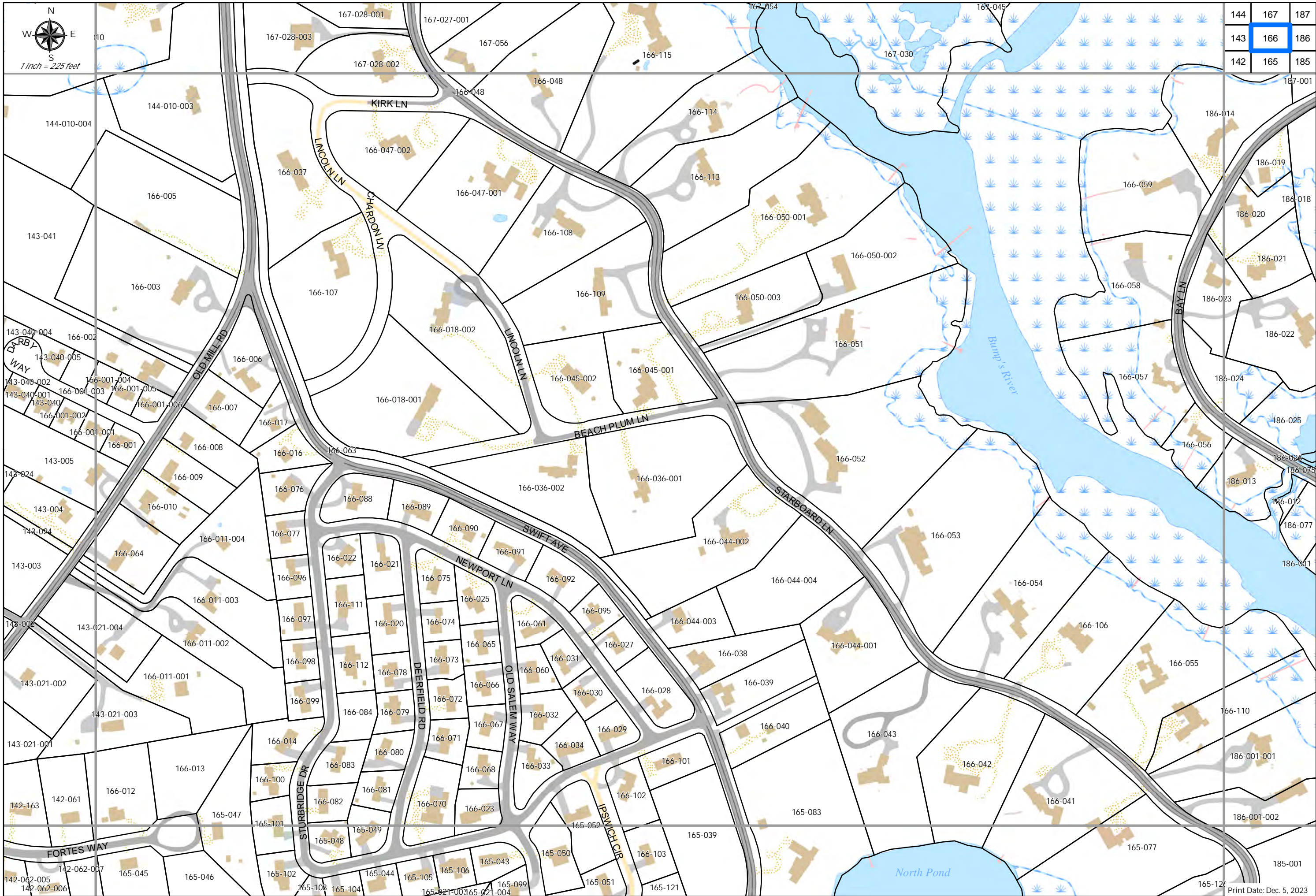


143	166	186
142	165	185
141	164	



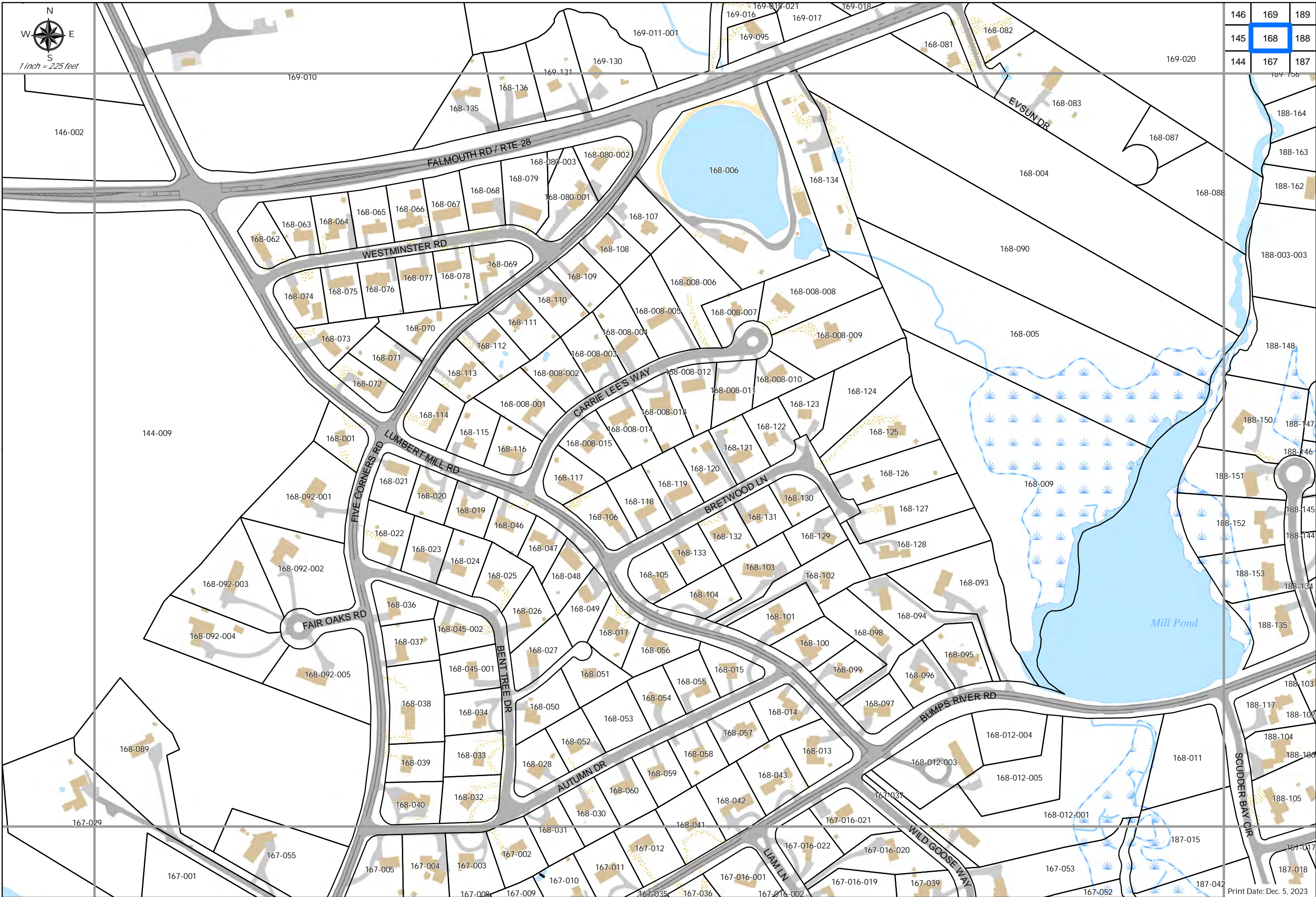


144	167	187
143	166	186
142	165	185



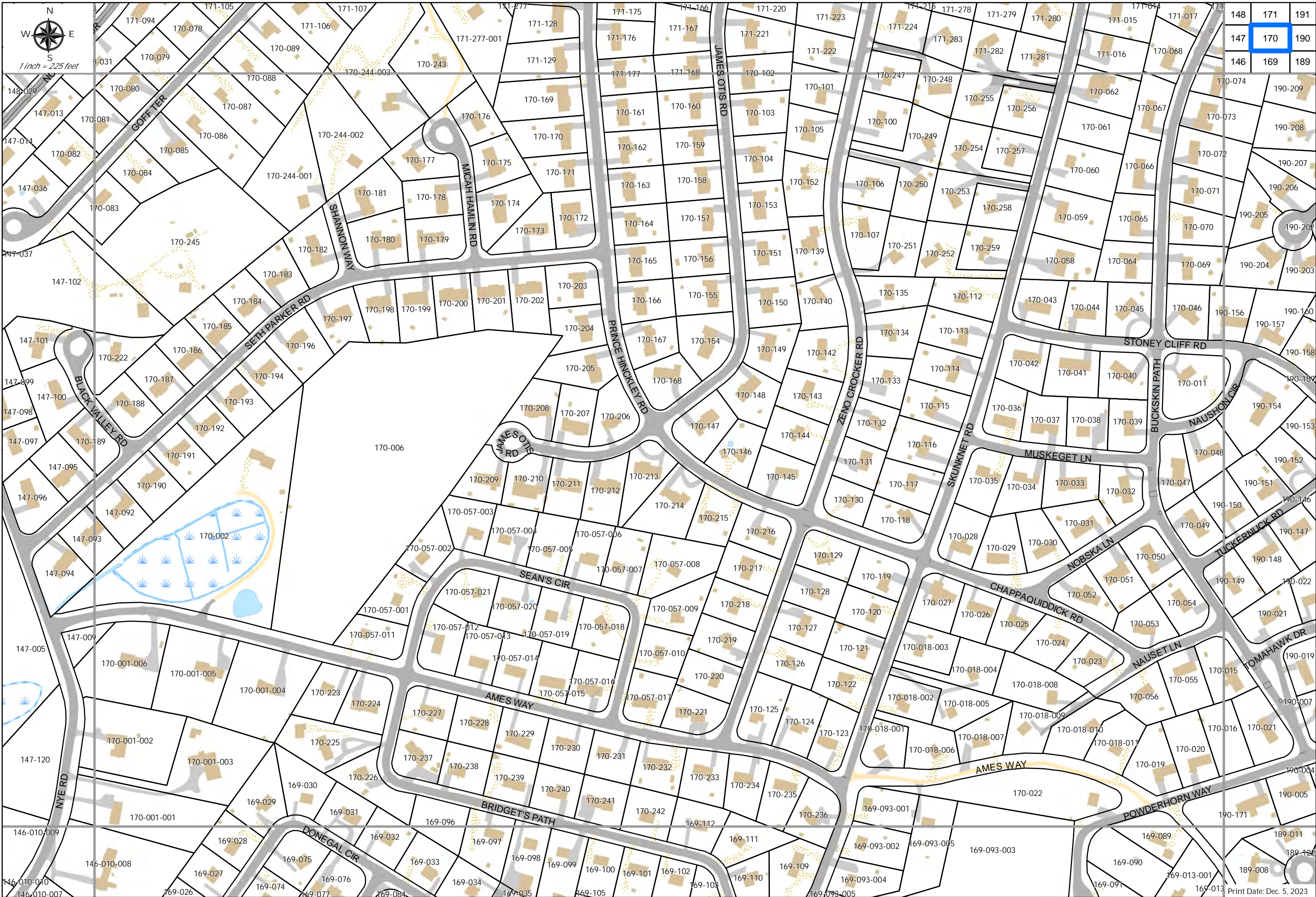


146	169	189
145	168	188
144	167	187





147	170	190
146	169	189
145	168	188

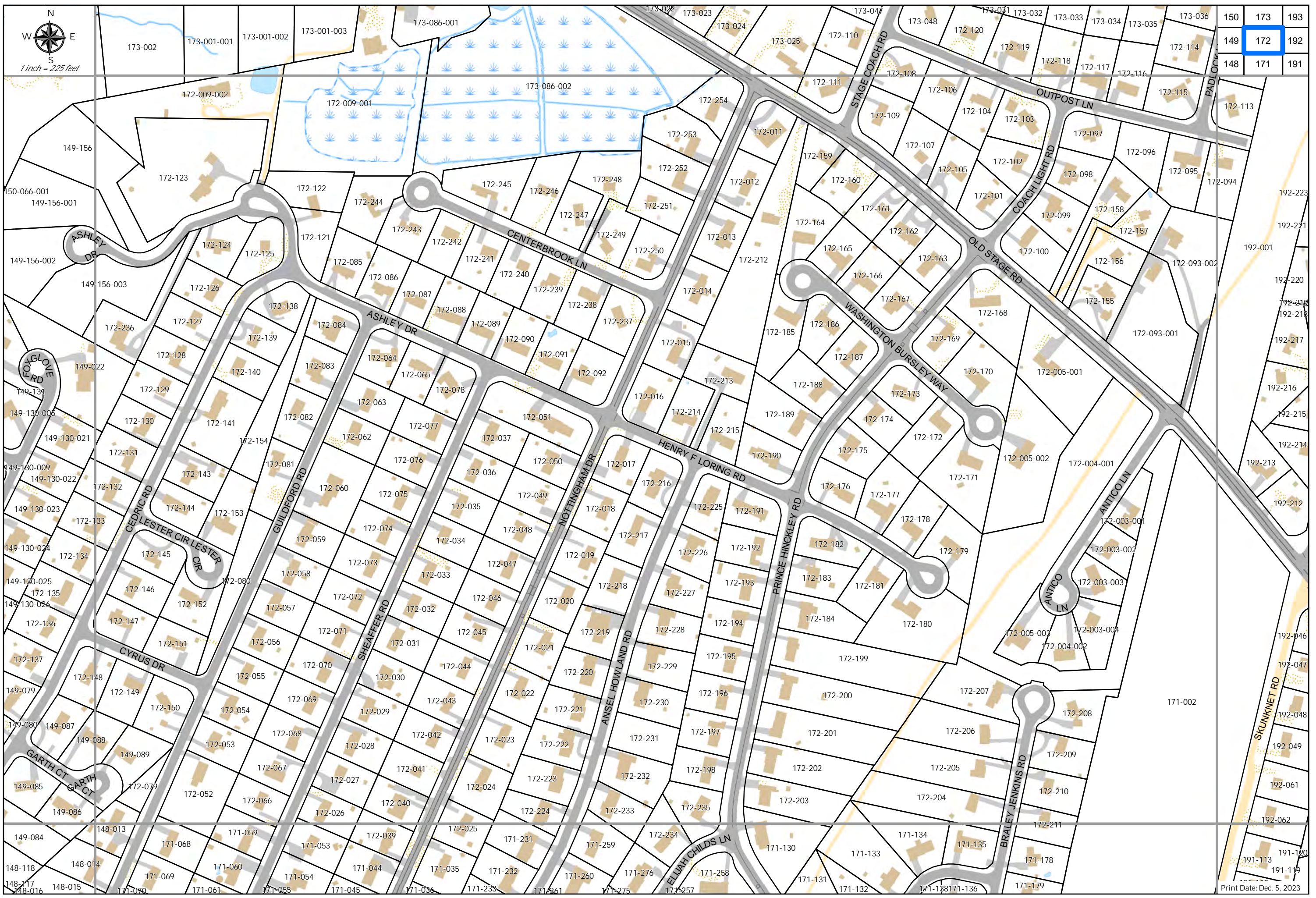


148	171	191
147	170	190
146	169	189



149	172	192
148	171	191
147	170	190



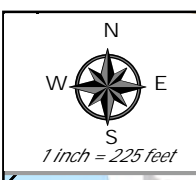


150	173	193
149	172	192
148	171	191

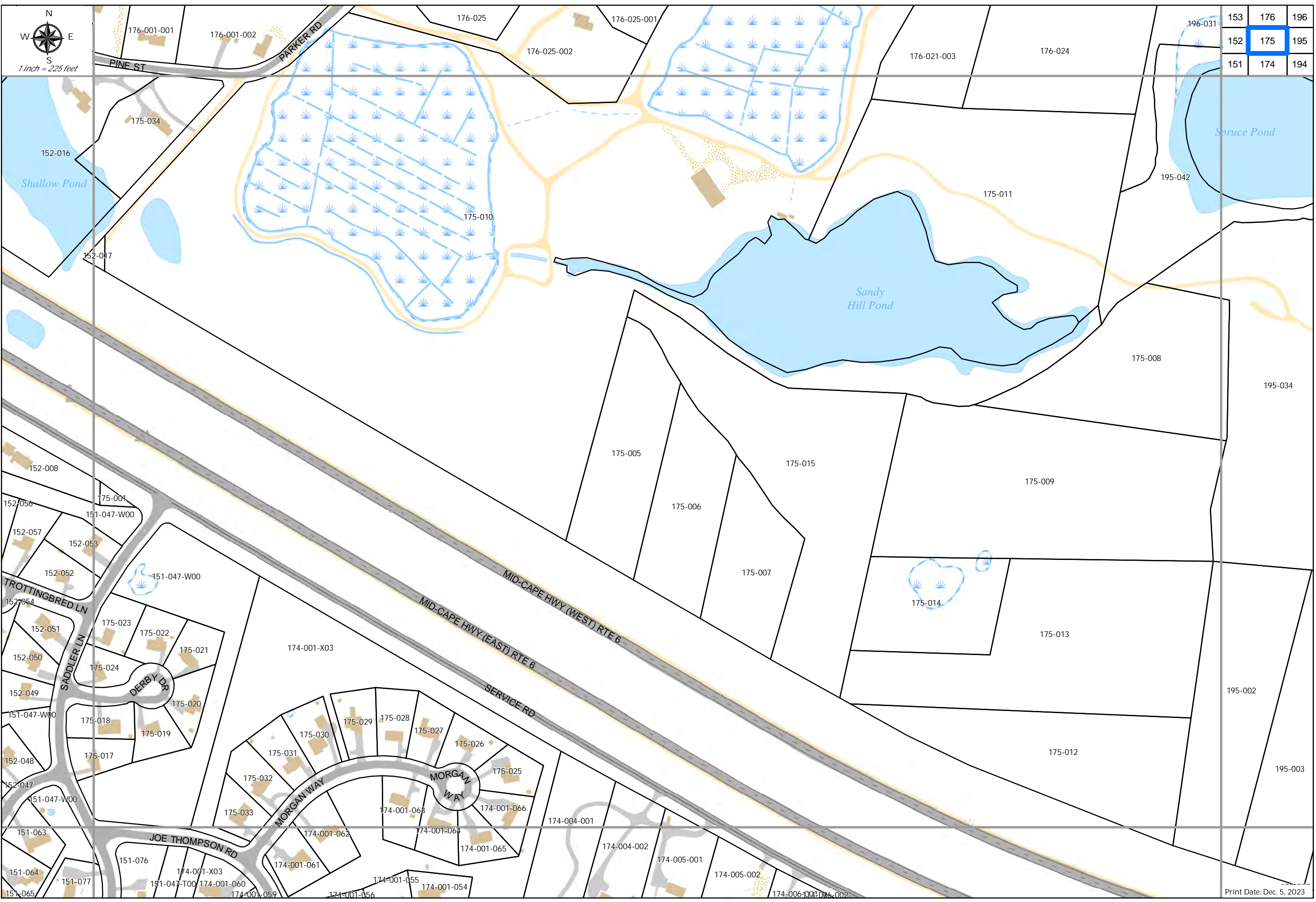


151	174	194
150	173	193
149	172	192





153	176	196
152	175	195
151	174	194



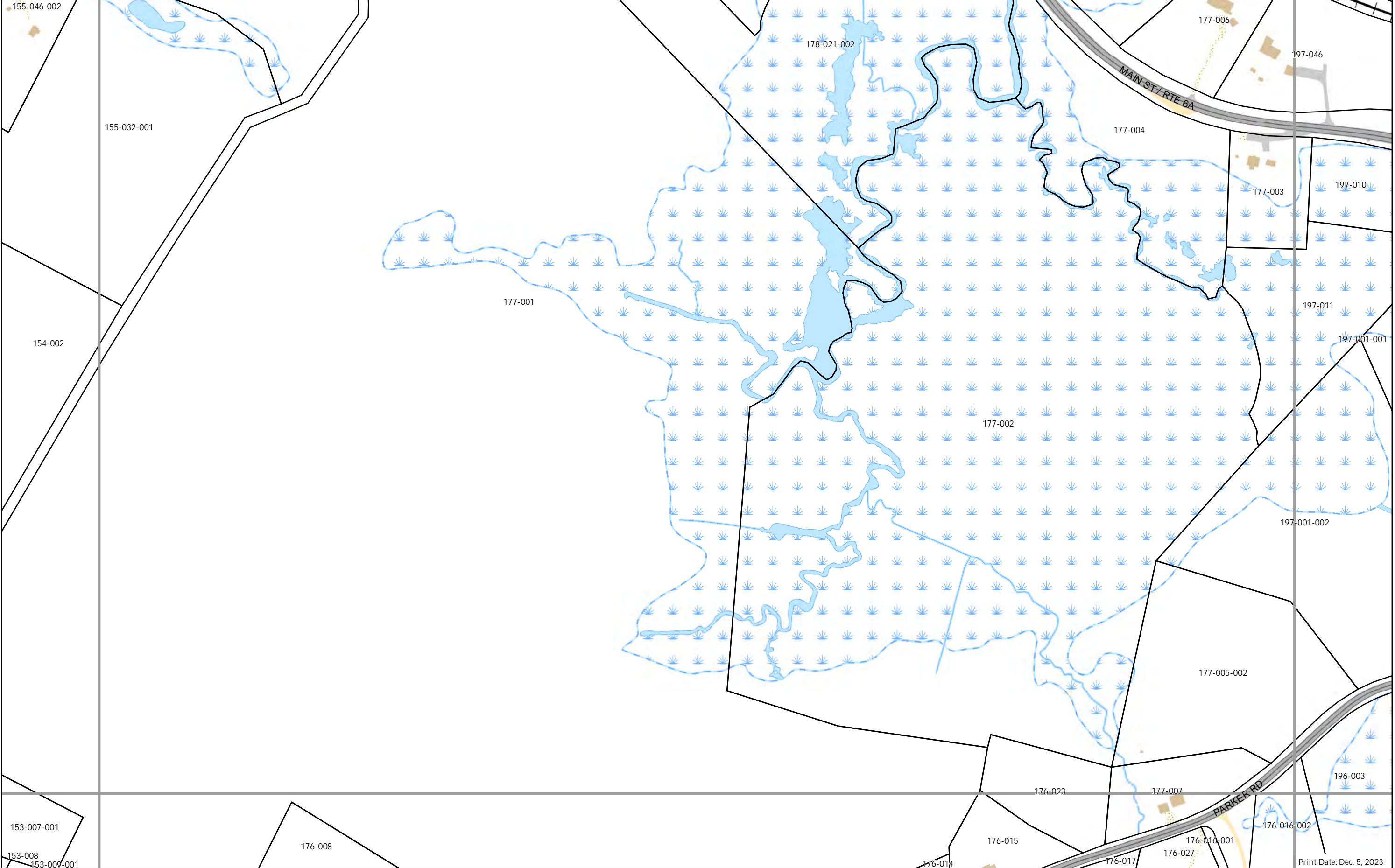


154	177	197
153	176	196
152	175	195



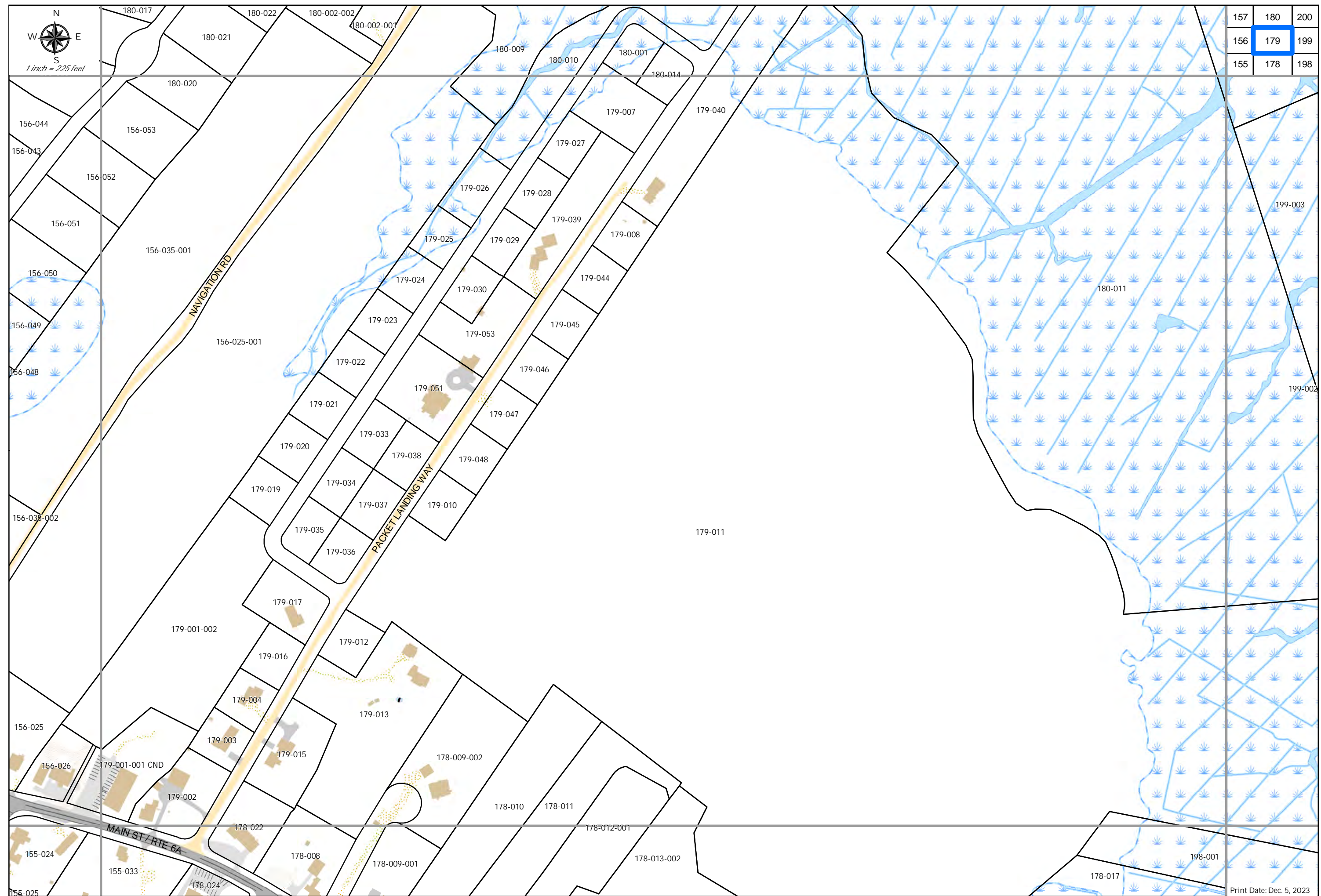


155	178	198
154	177	197
153	176	196



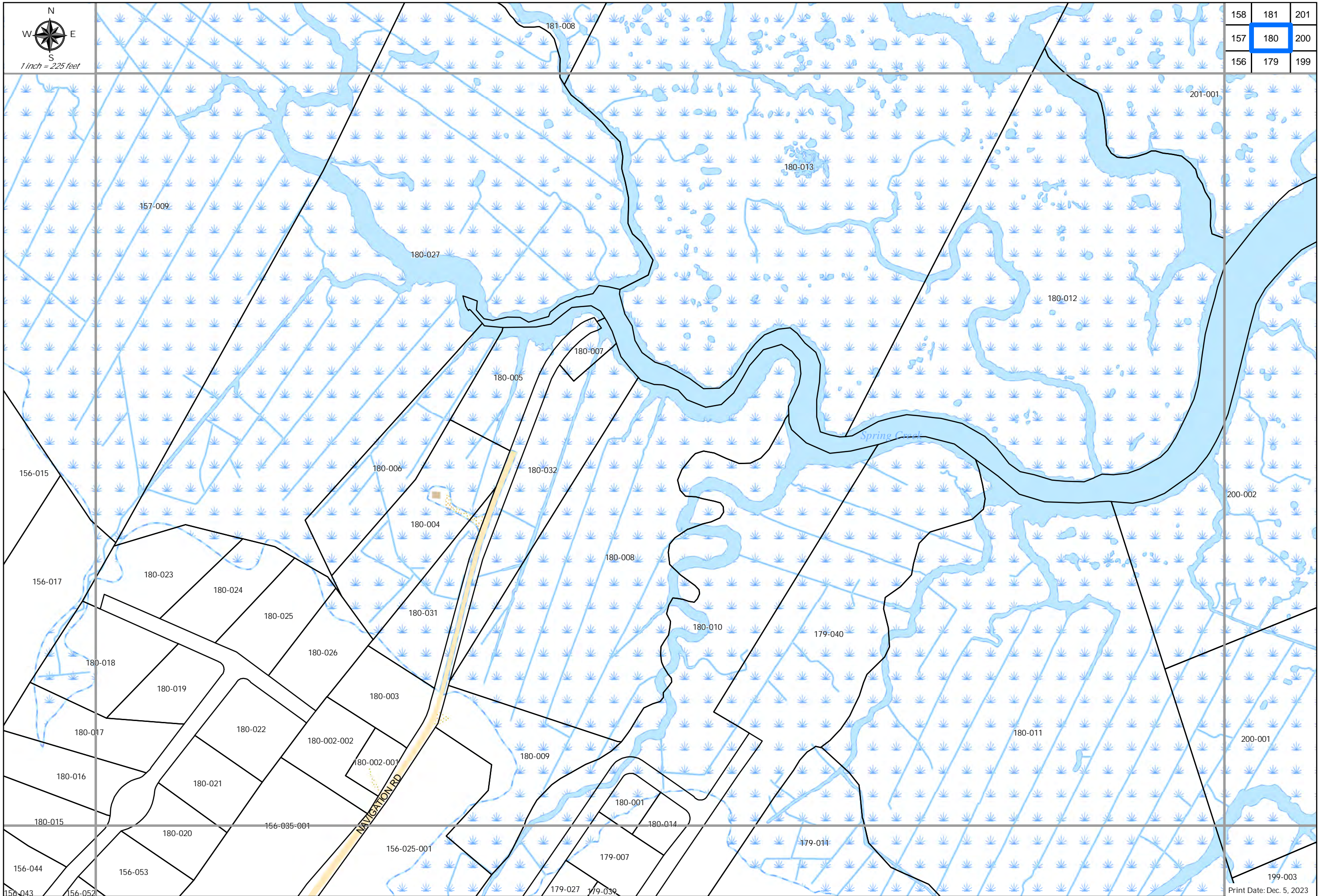


157	180	200
156	179	199
155	178	198



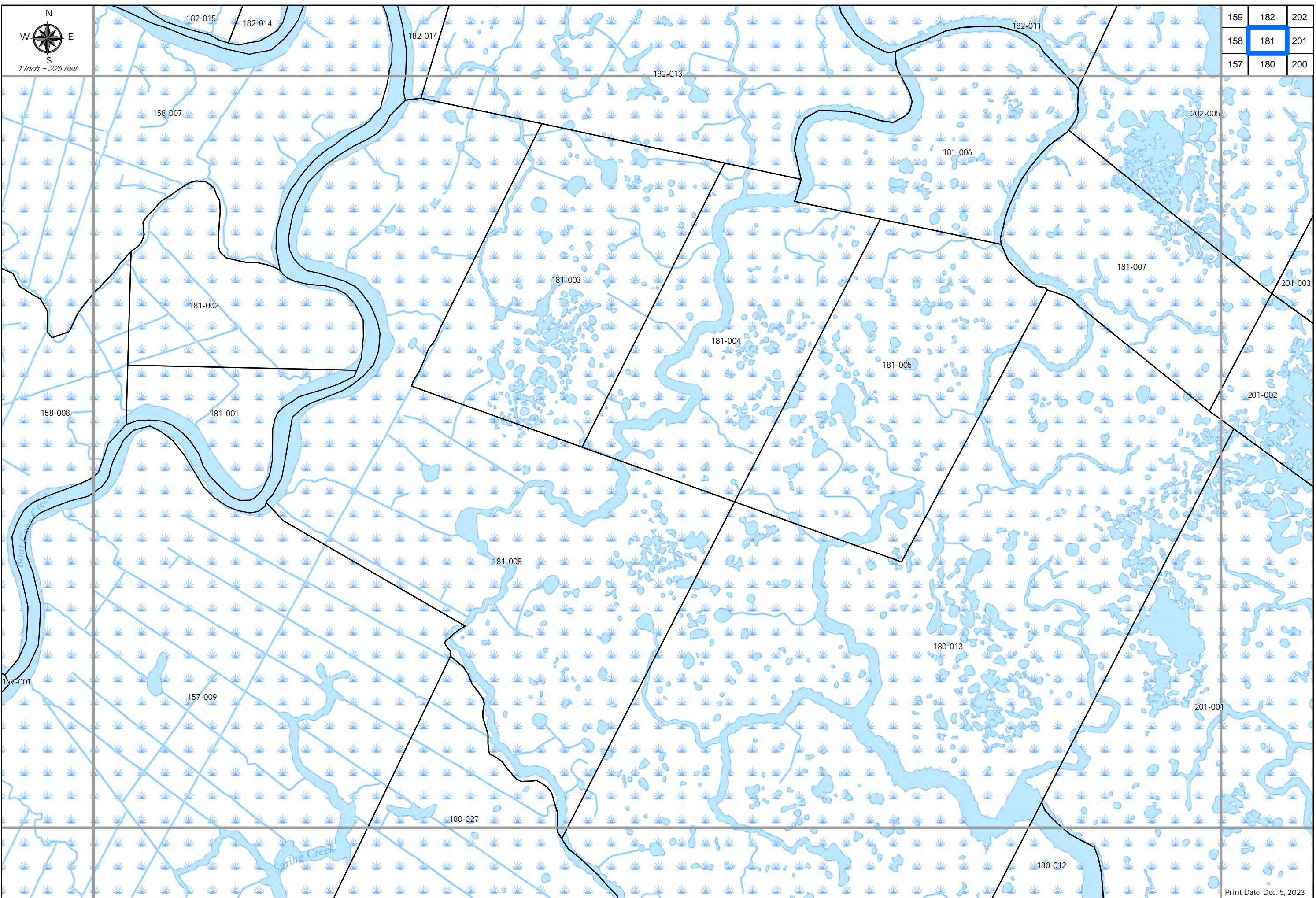


158	181	201
157	180	200
156	179	199



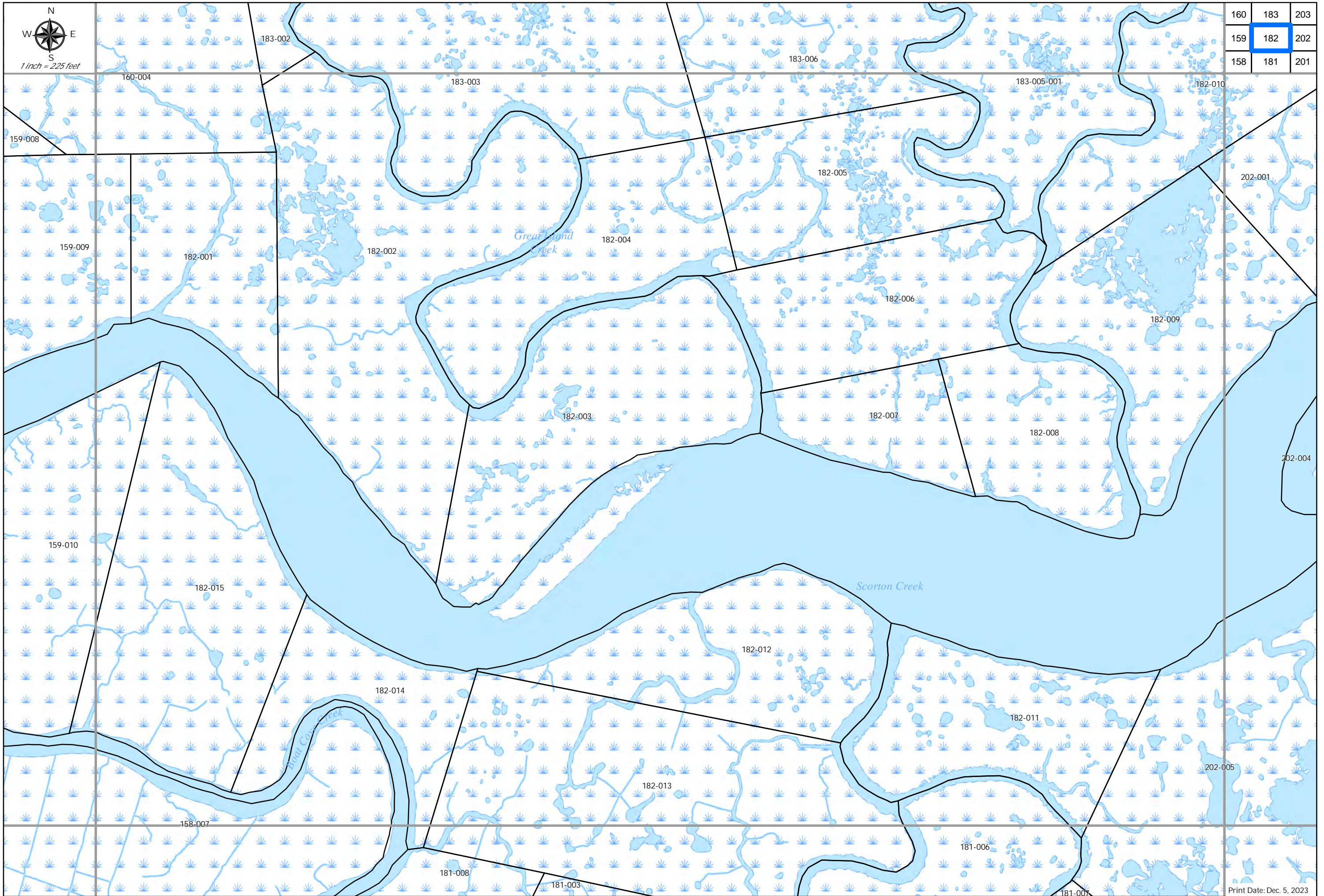


159	182	202
158	181	201
157	180	200





160	183	203
159	182	202
158	181	201





161	184	204
160	183	203
159	182	202

263-001

183-004-002

183-004-001

203-006

183-002

183-005

183-001

203-001

183-003

183-005-001

160-004

Great Island
Creek

183-006

182-010

182-002

182-005

202-001

159-008

182-002

182-004

183-005-001

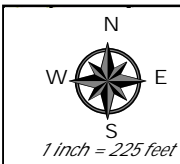
Print Date: Dec. 5, 2023



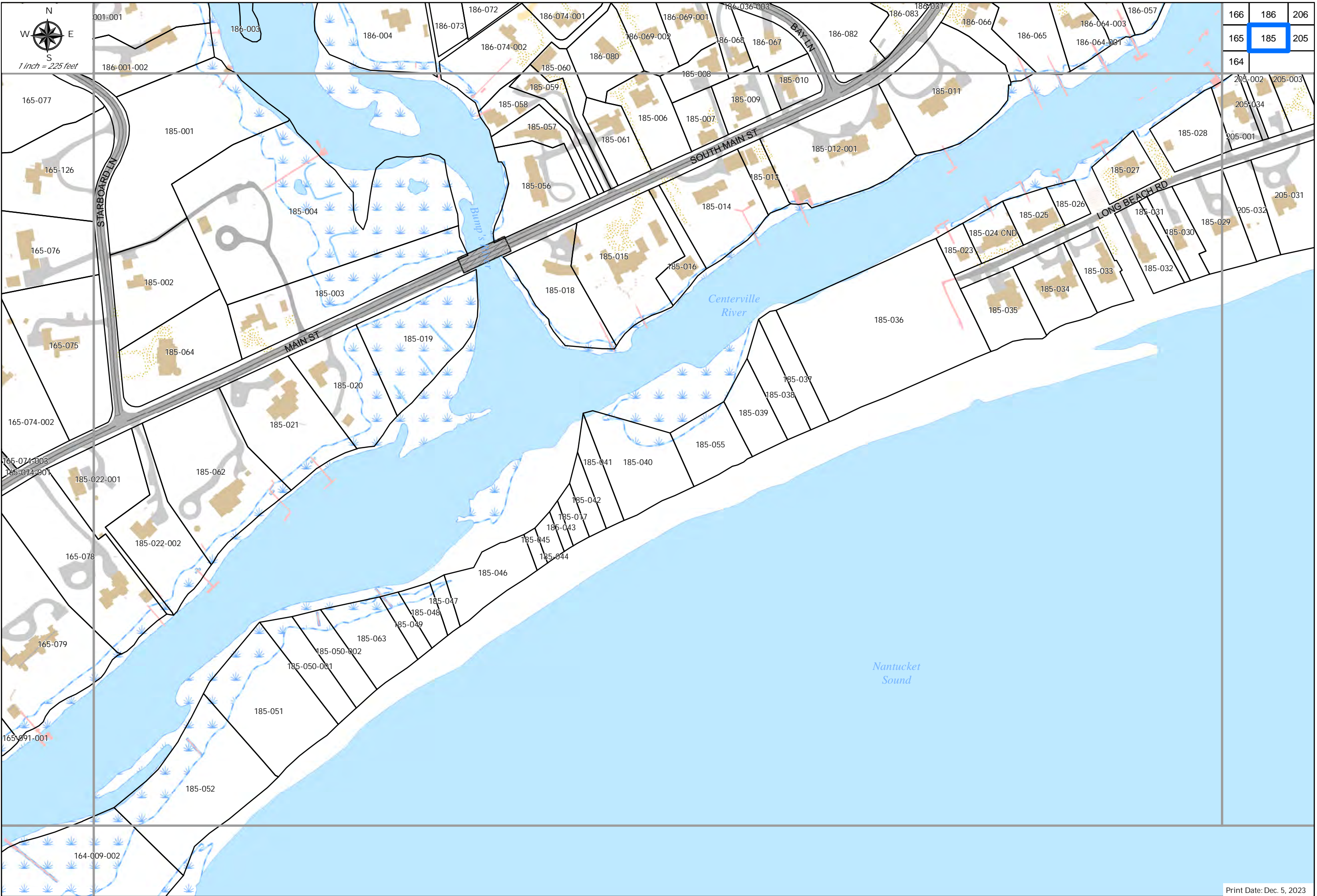
161	184	204
160	183	203

Cape Cod Bay

263-001

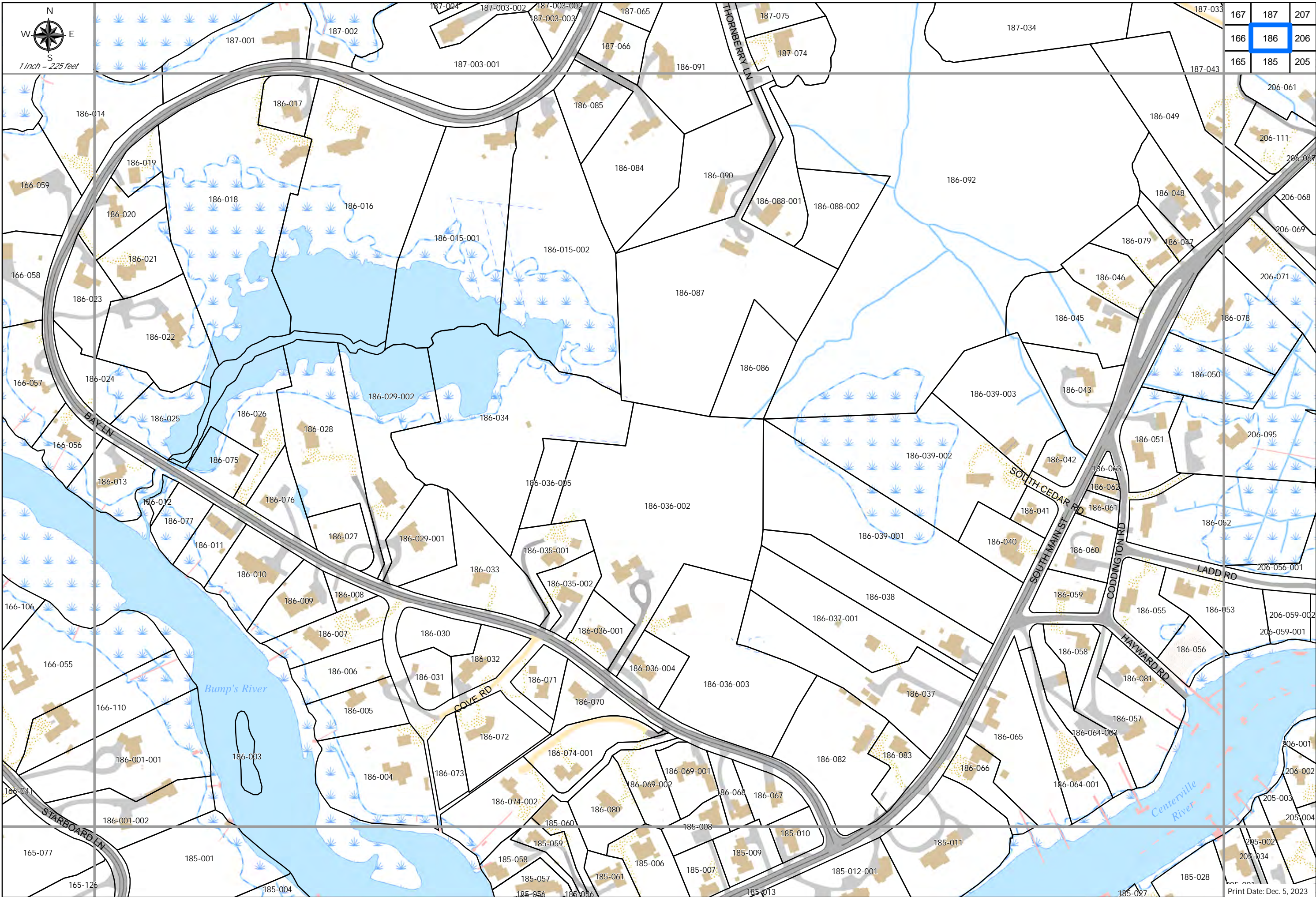


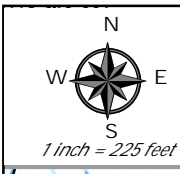
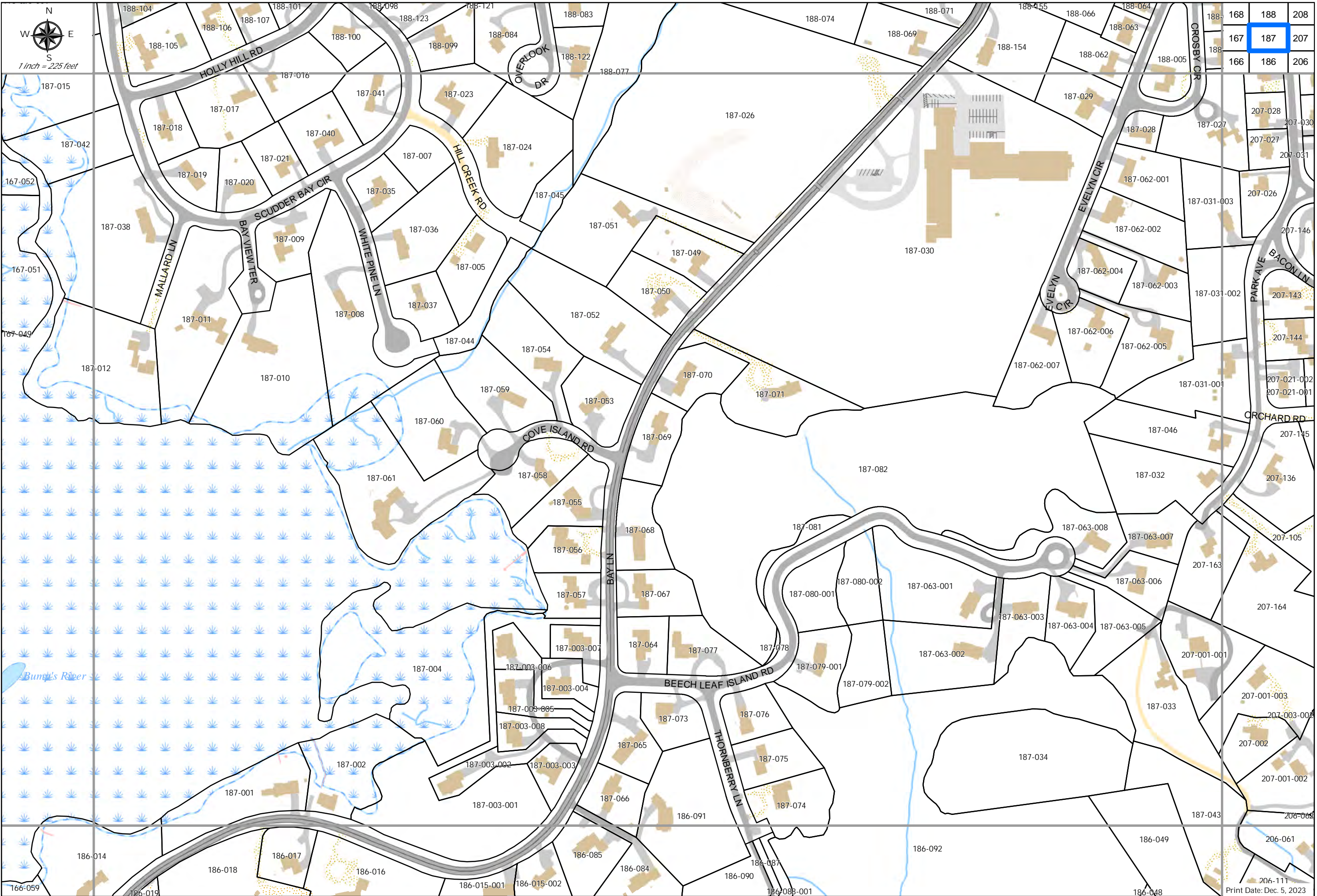
166	186	206
165	185	205
164		

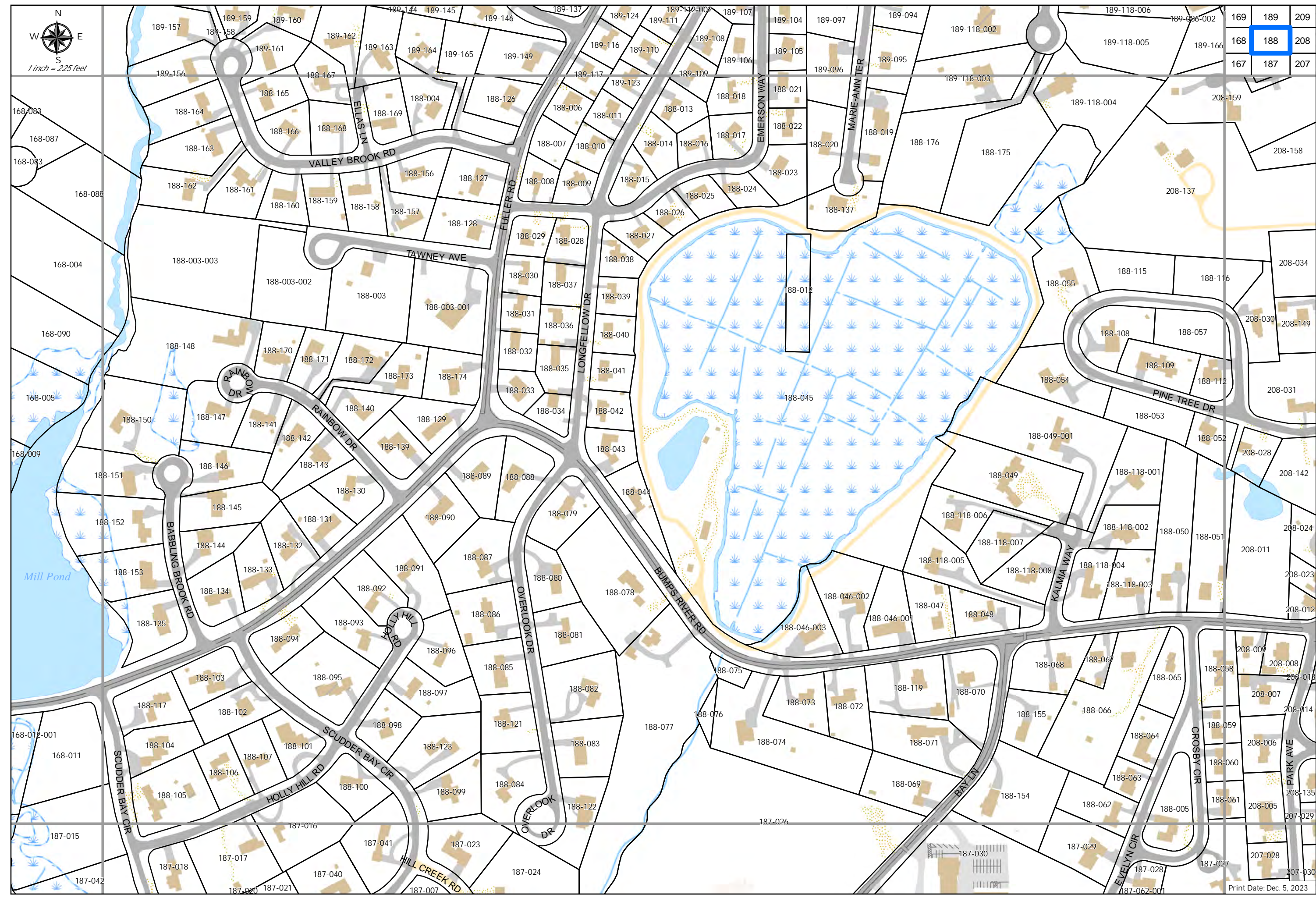




167	187	207
166	186	206
165	185	205





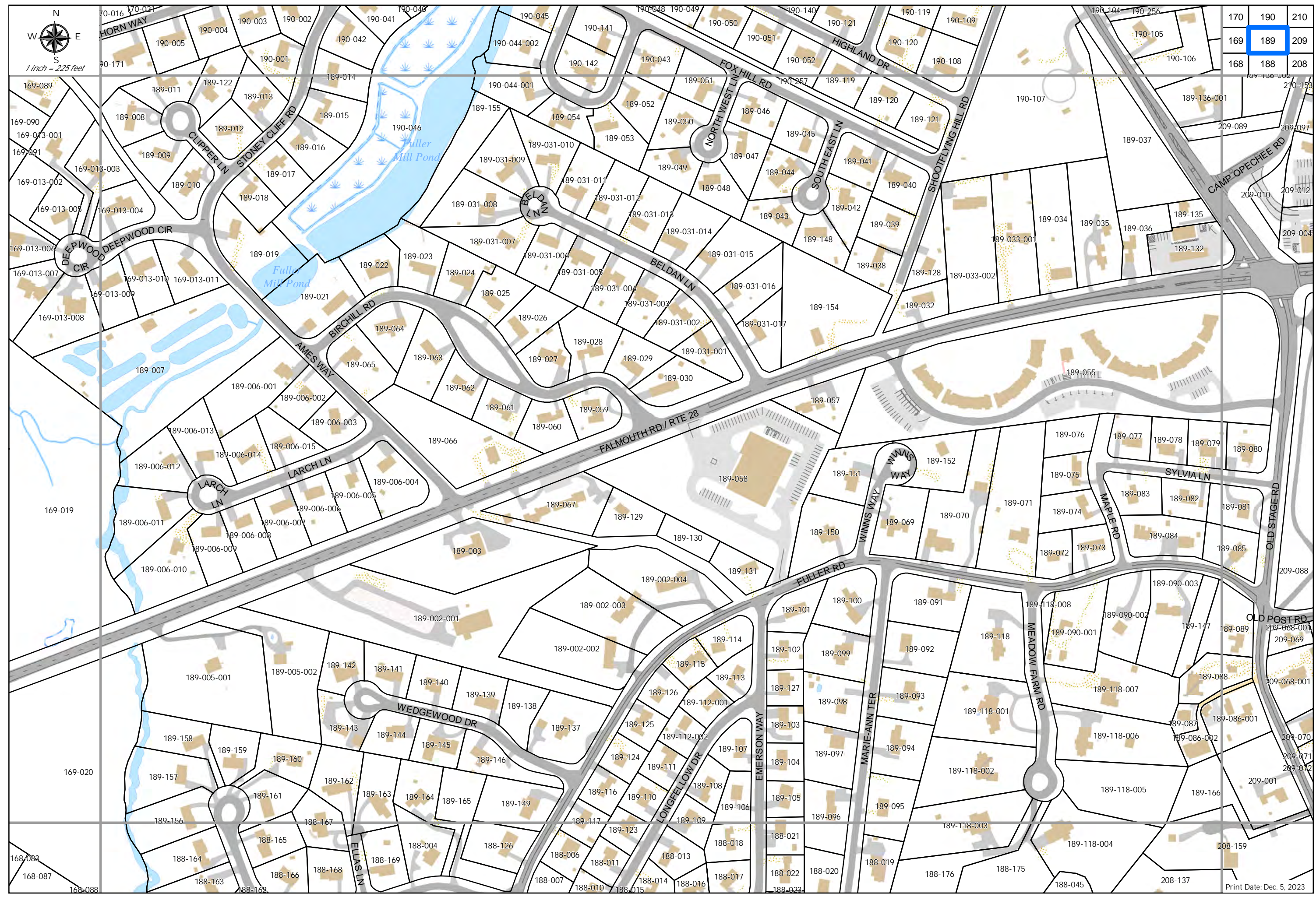


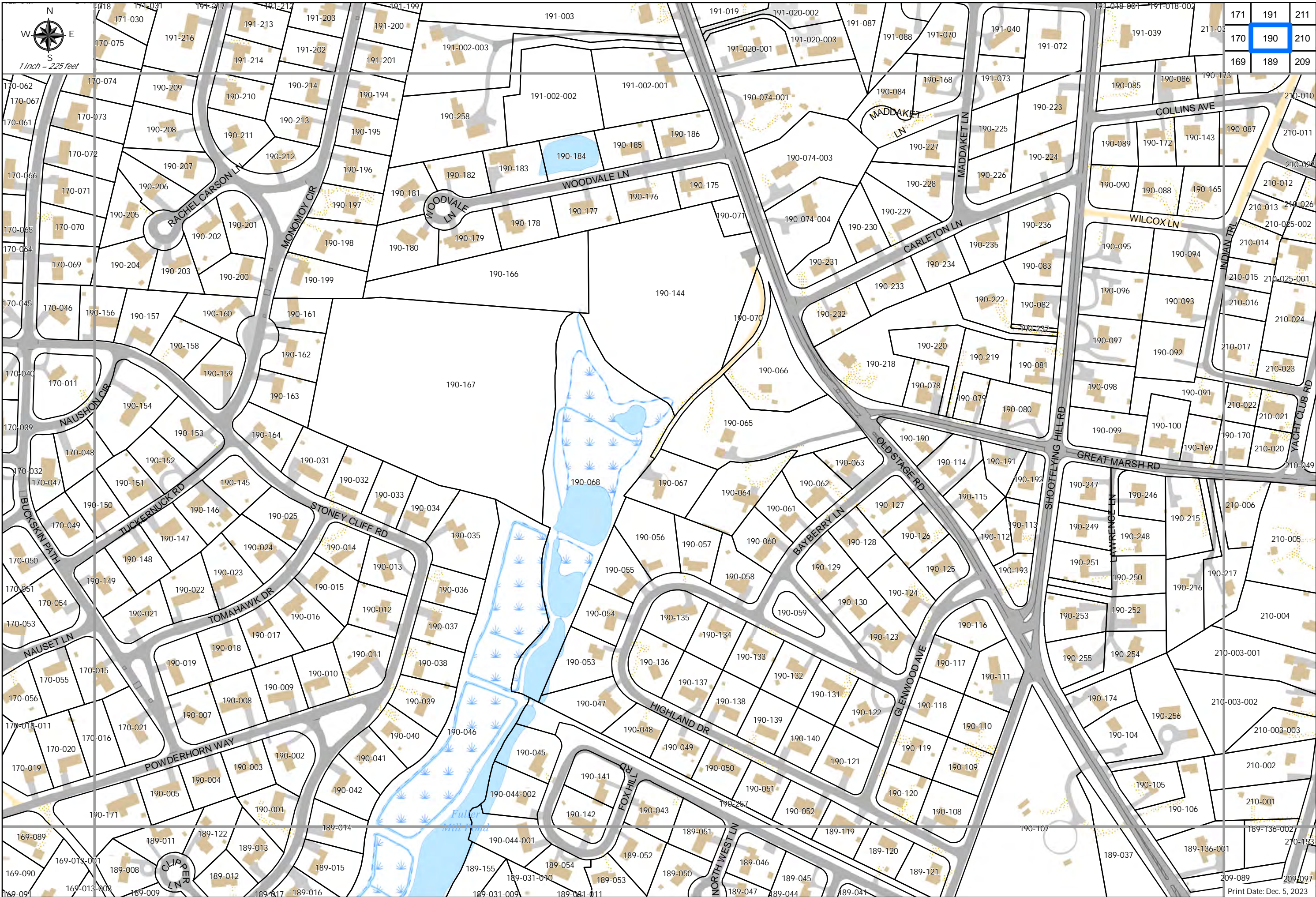
169	189	209
168	188	208
167	187	207



1 inch = 225 feet

170	190	210
169	189	209
168	188	208



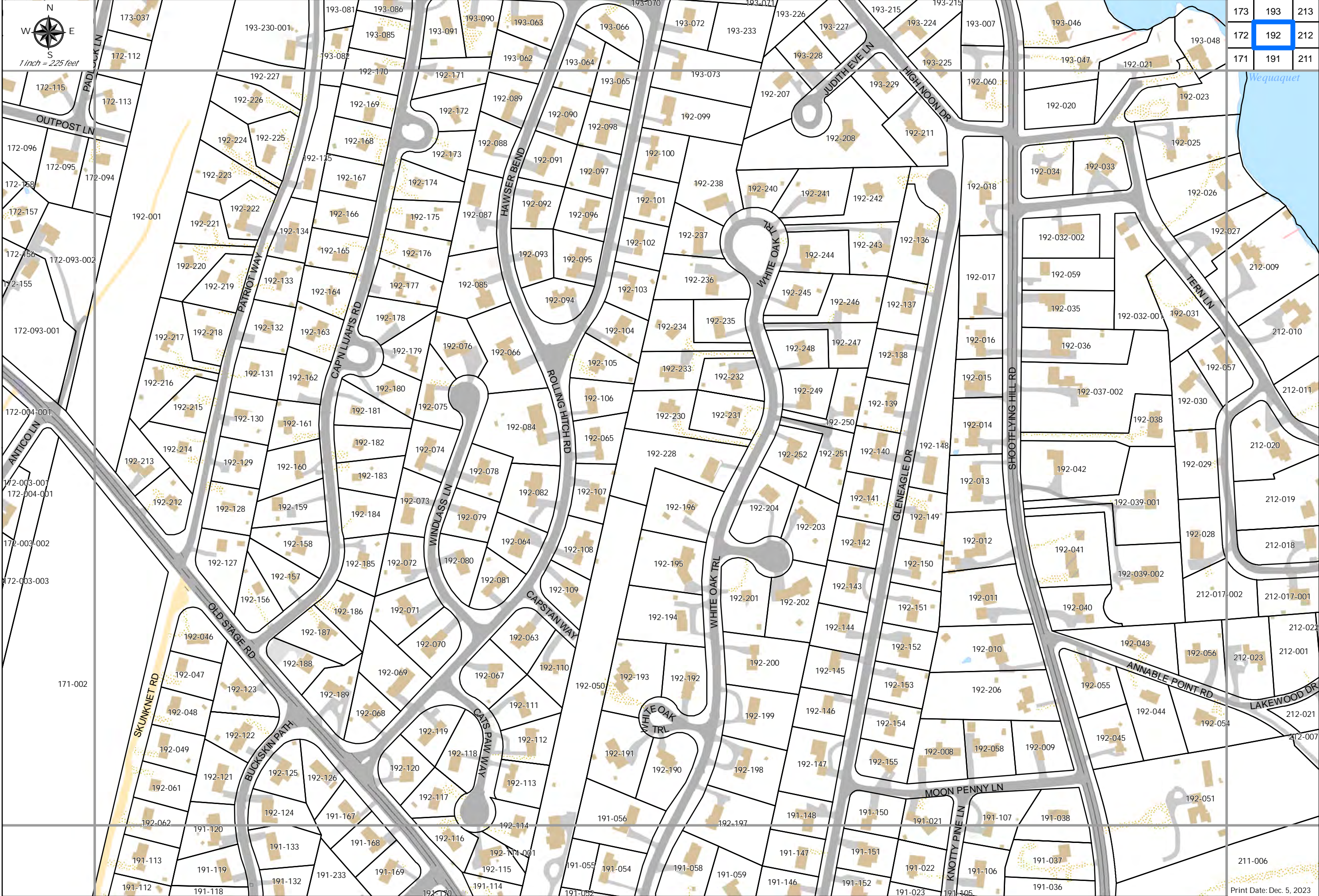


171	191	211
170	190	210
169	189	209



172	192	212
171	191	211
170	190	210





173	193	213
172	192	212
171	191	211

Wequaquet

Tern Ln

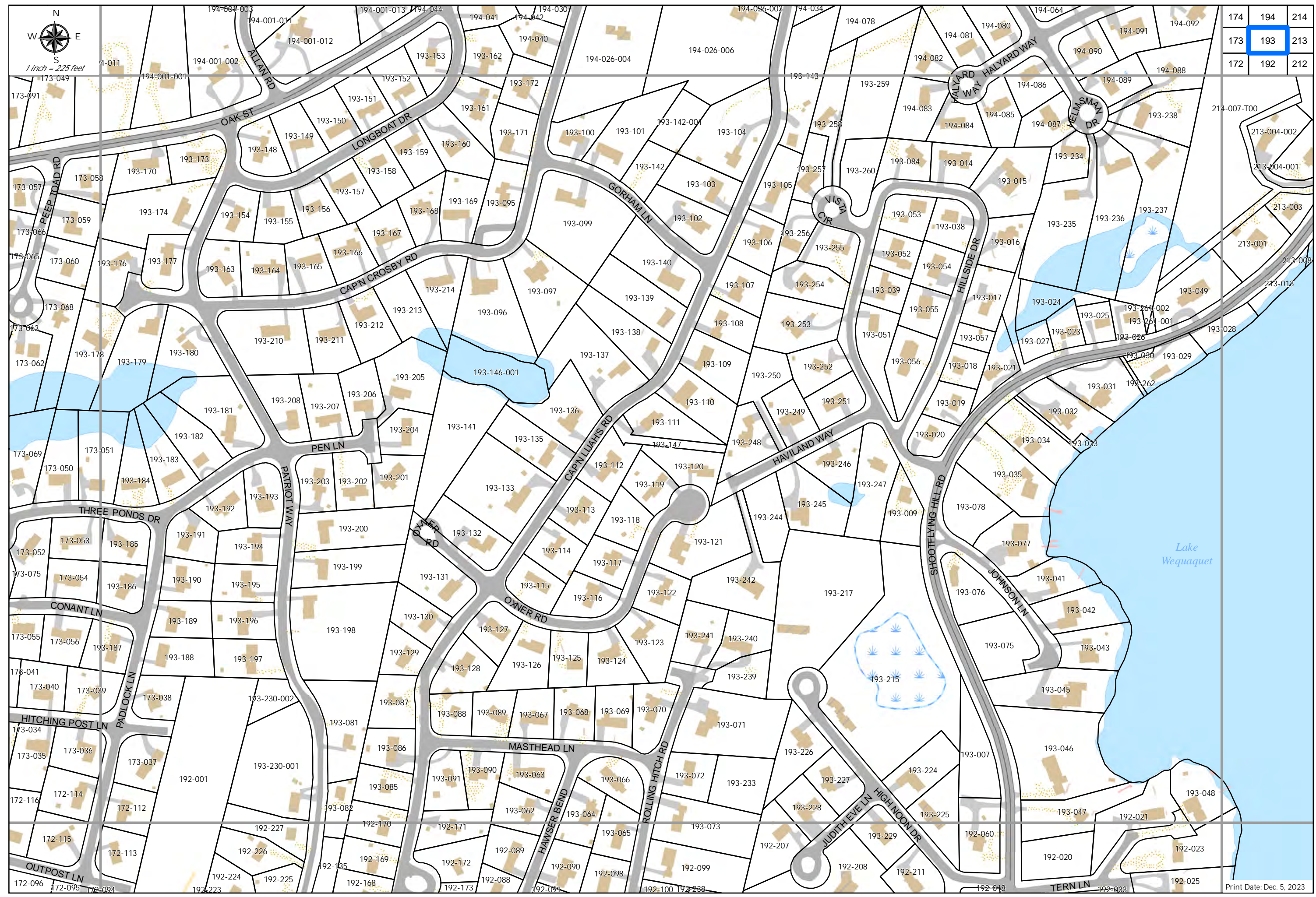
Annable Point Rd

Lakewood Dr

Print Date: Dec. 5, 2023



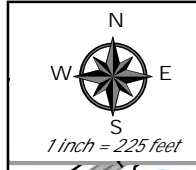
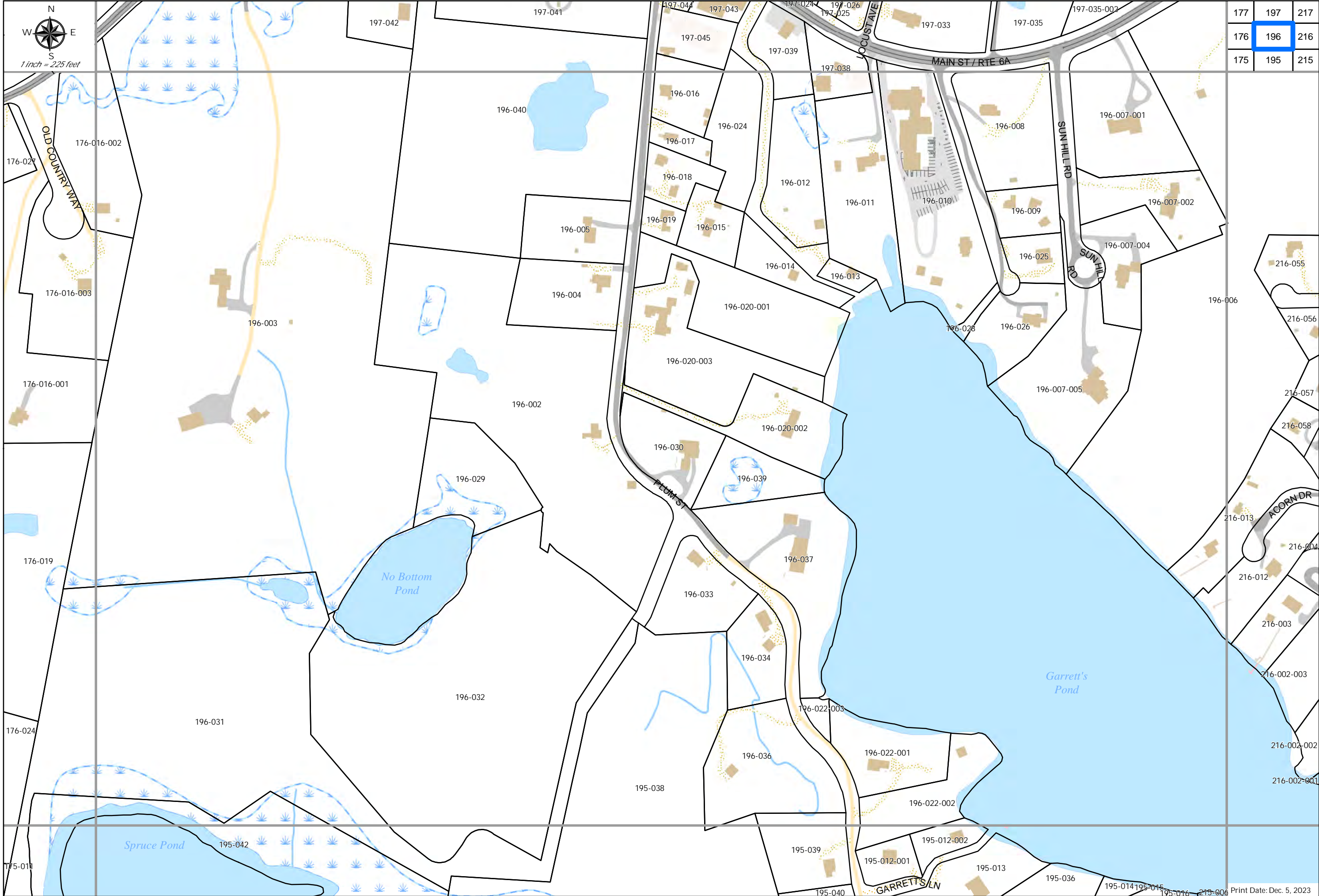
174	194	214
173	193	213
172	192	212





175	195	215
174	194	214
173	193	213



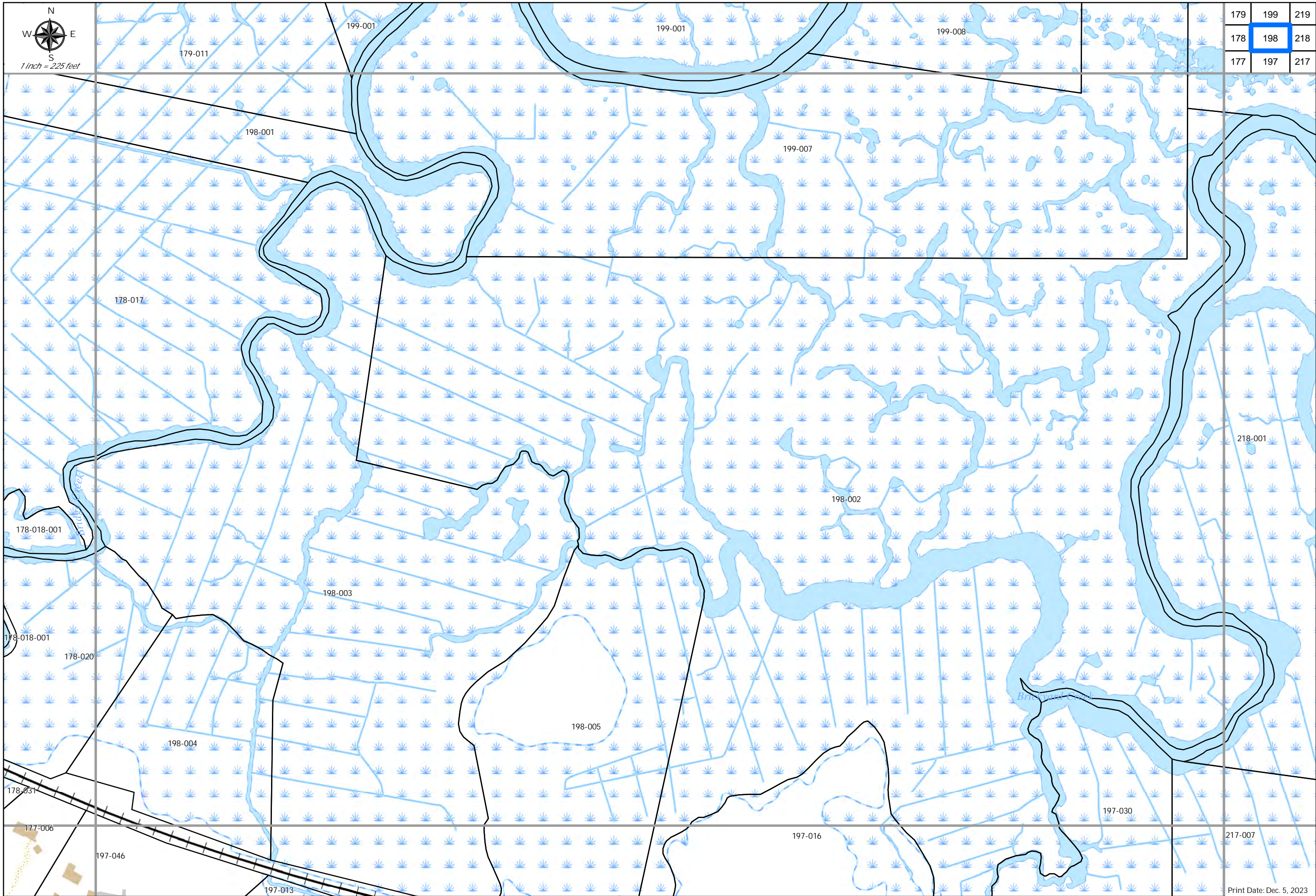


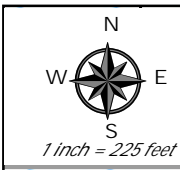
177	197	217
176	196	216
175	195	215



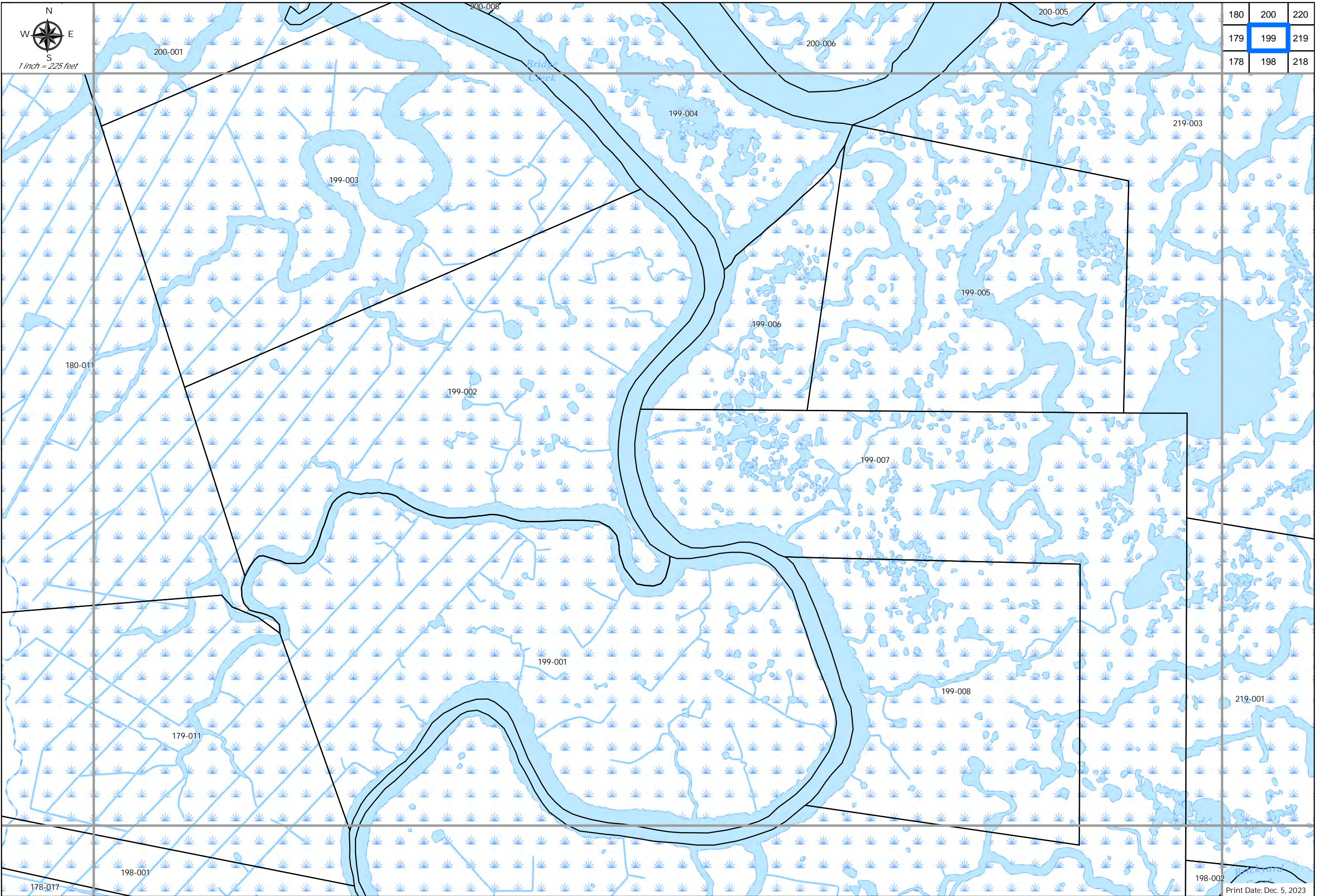
1 inch = 225 feet

179	199	219
178	198	218
177	197	217



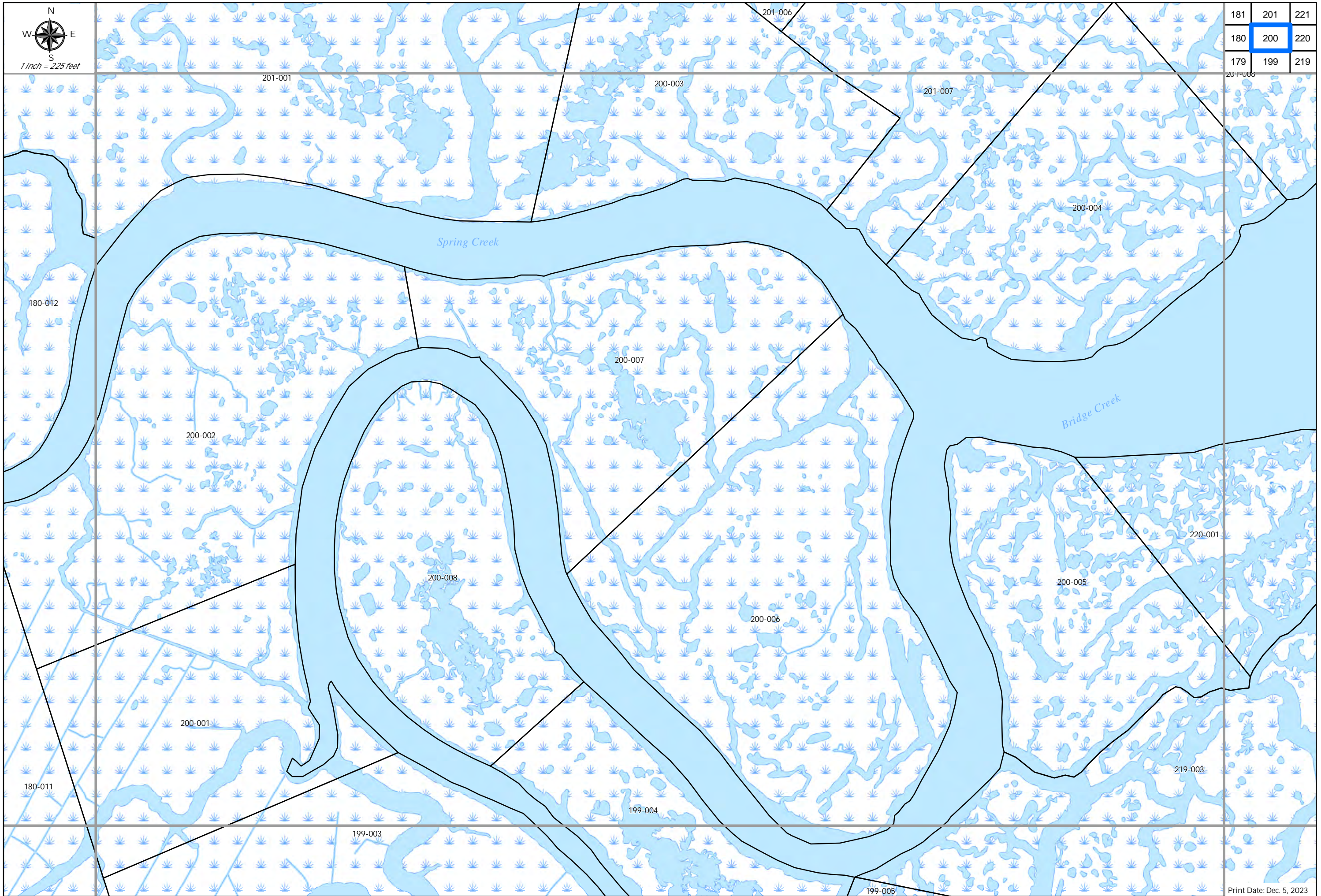


180	200	220
179	199	219
178	198	218



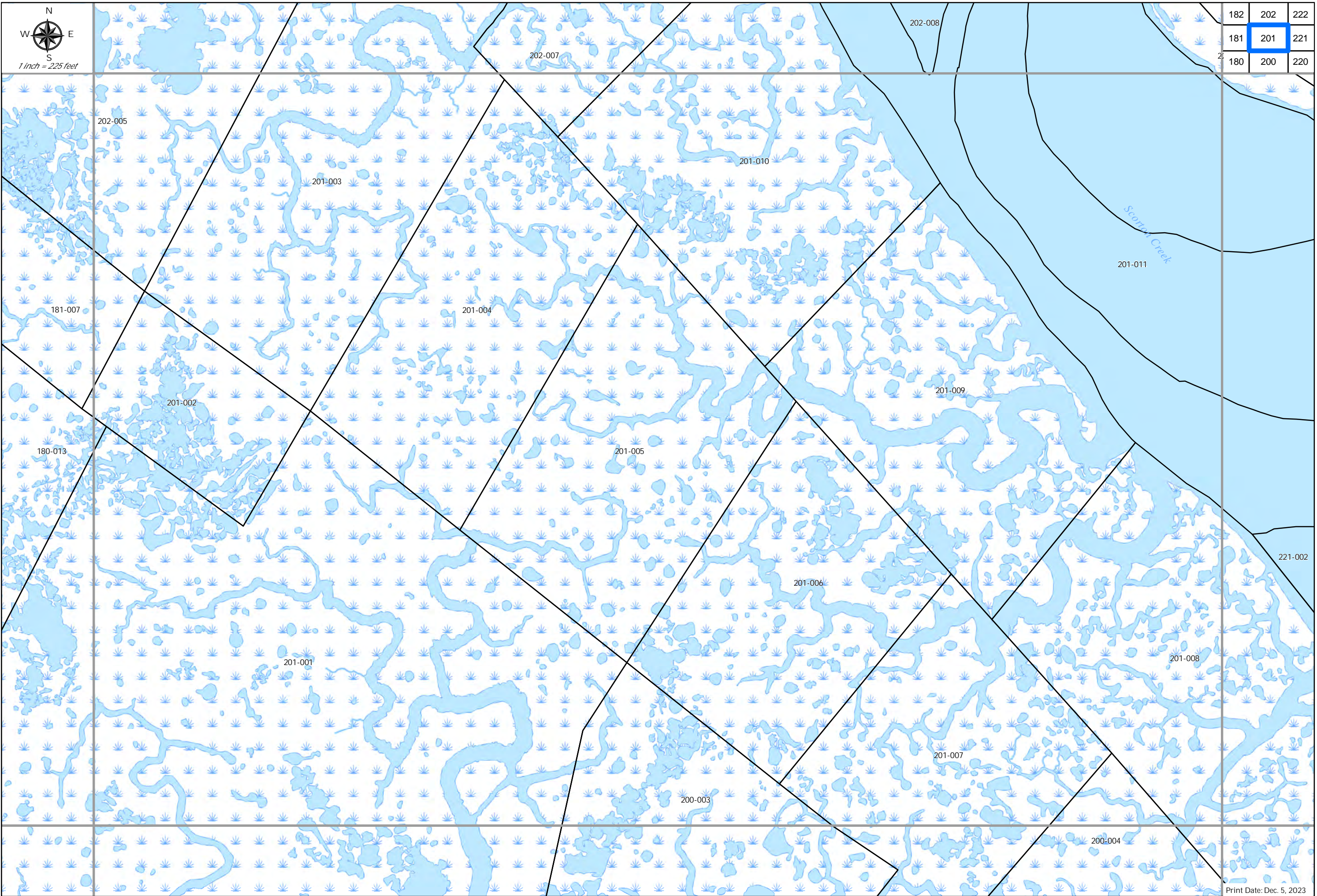


181	201	221
180	200	220
179	199	219





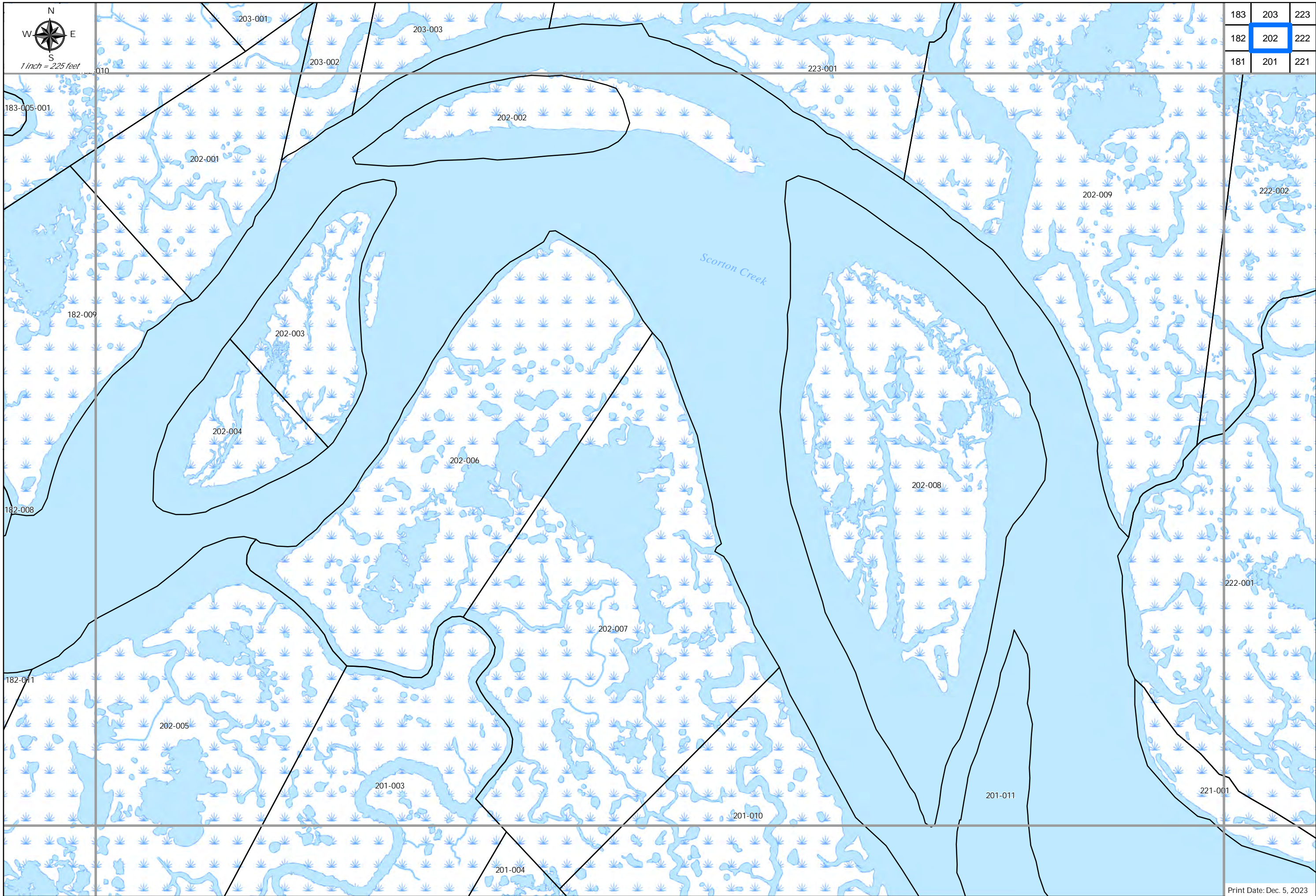
182	202	222
181	201	221
180	200	220





1 inch = 225 feet

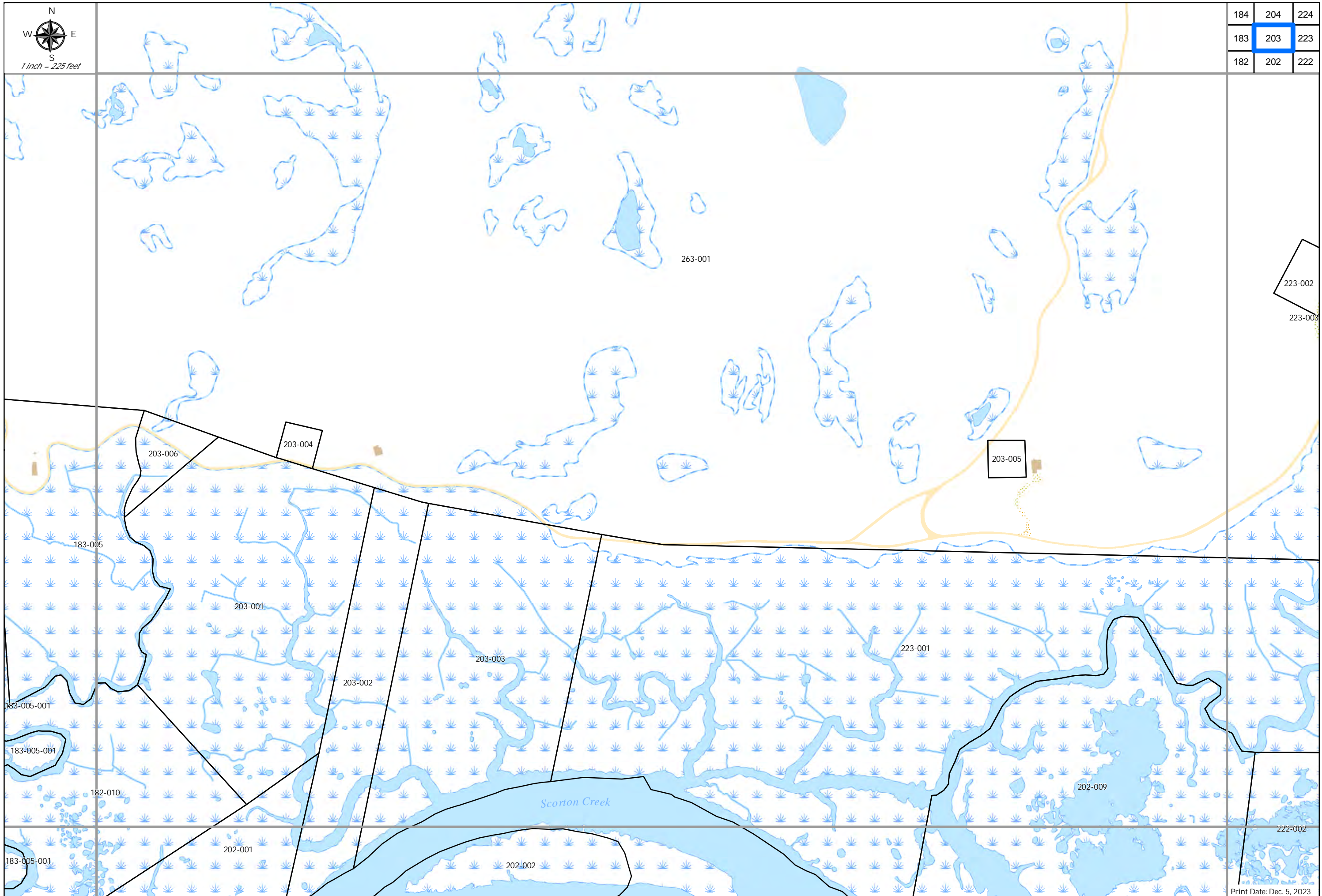
183	203	223
182	202	222
181	201	221



Scorton Creek



184	204	224
183	203	223
182	202	222



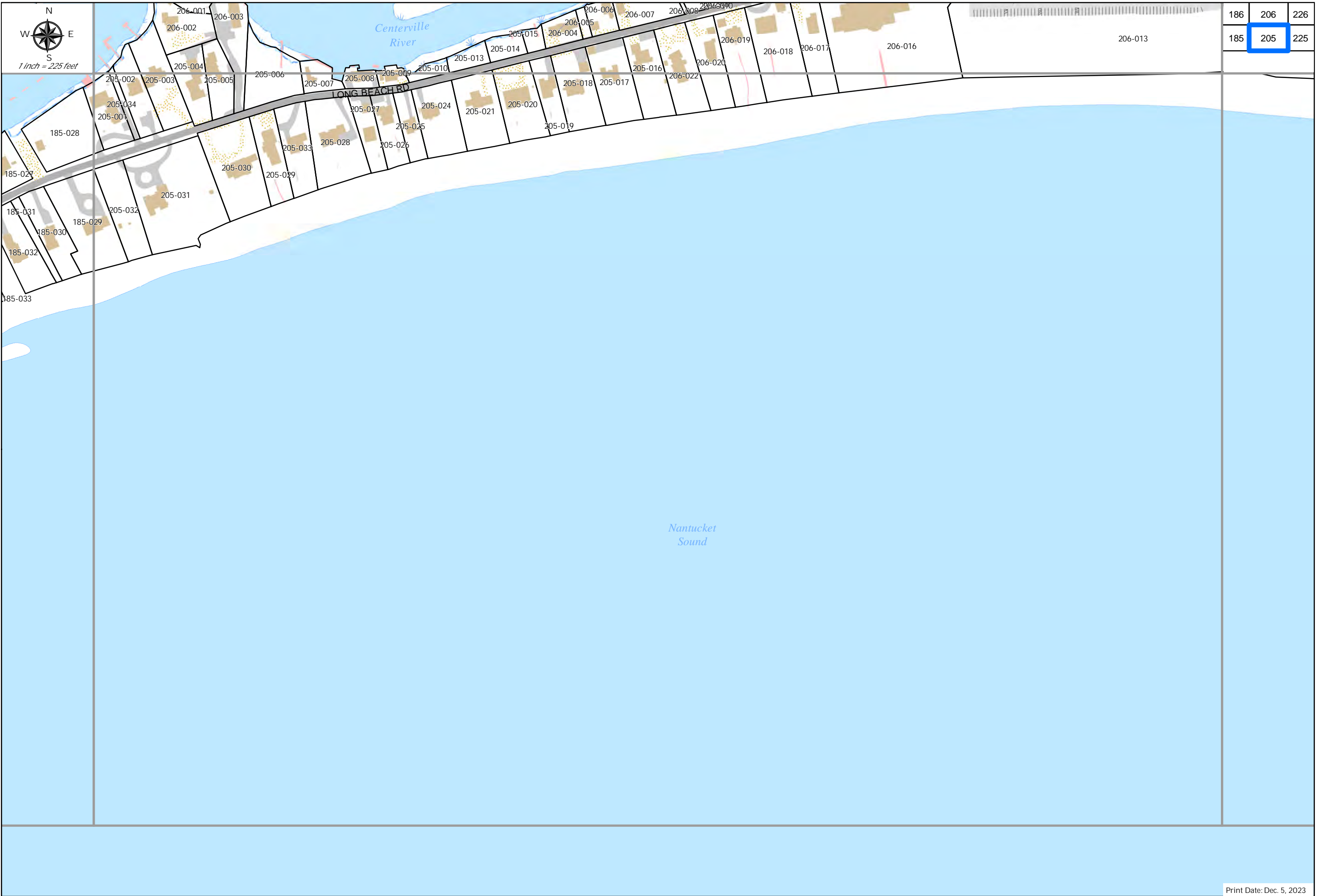
223-002
223-003

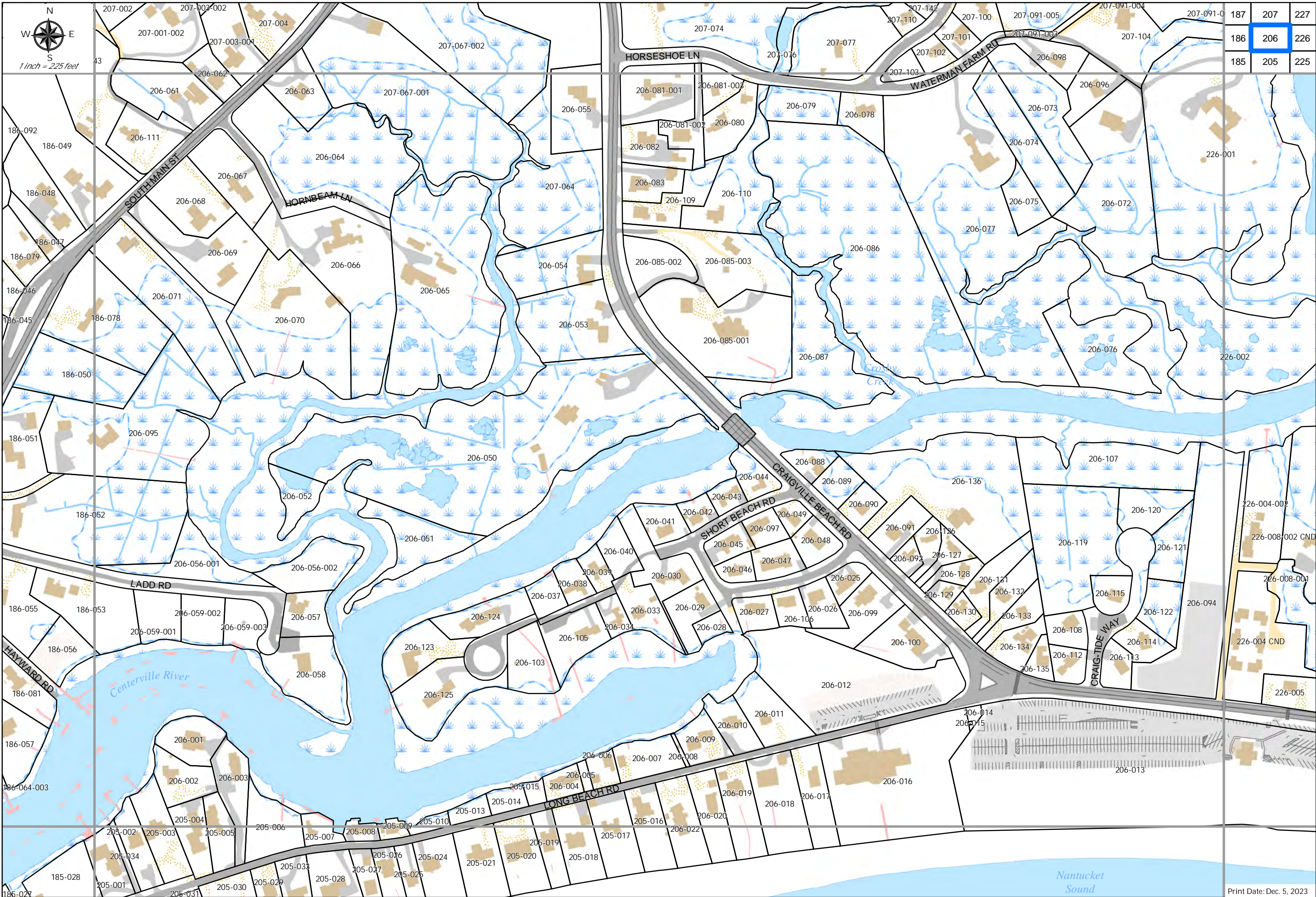


184	204	224
183	203	223

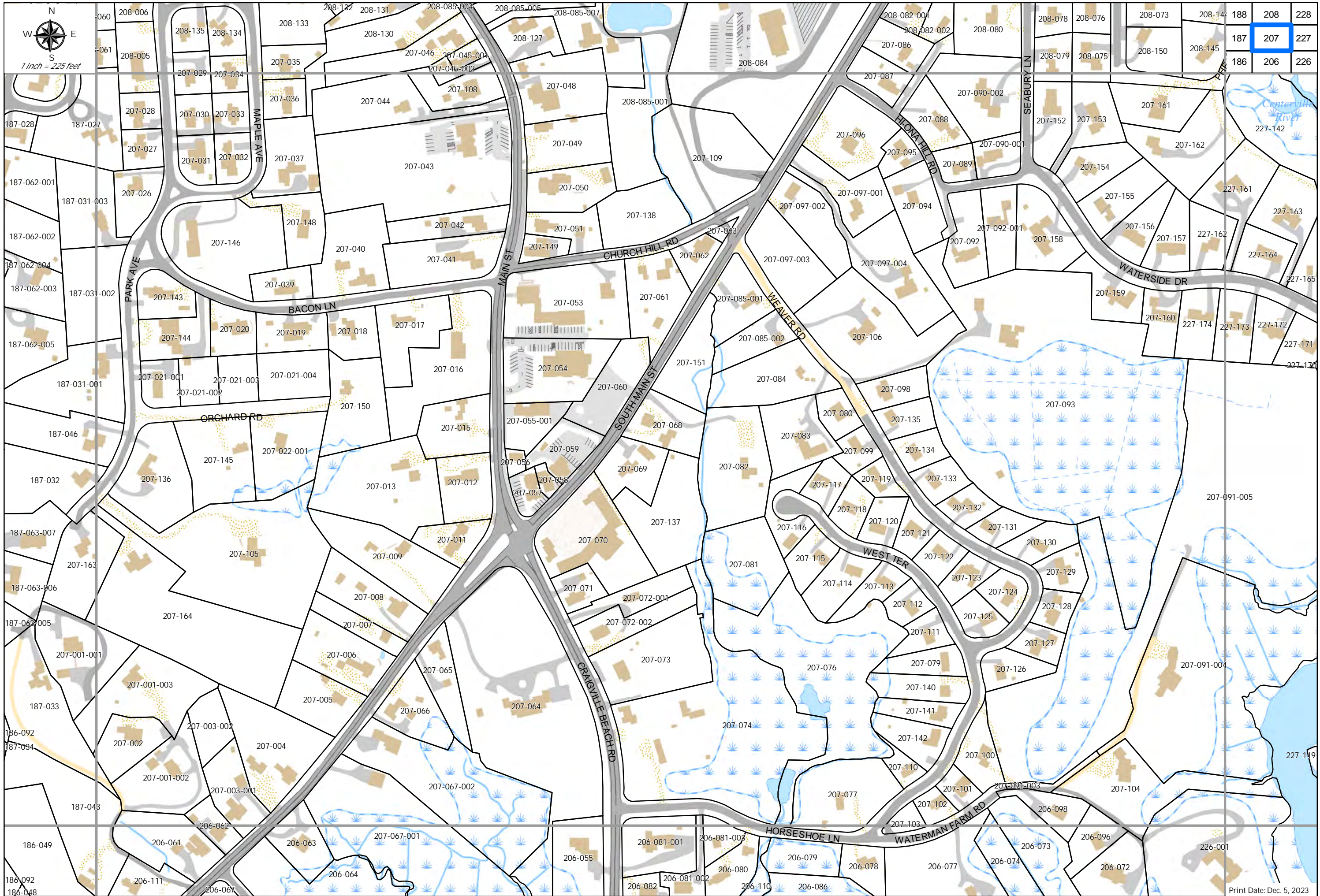
Cape Cod Bay

263-001





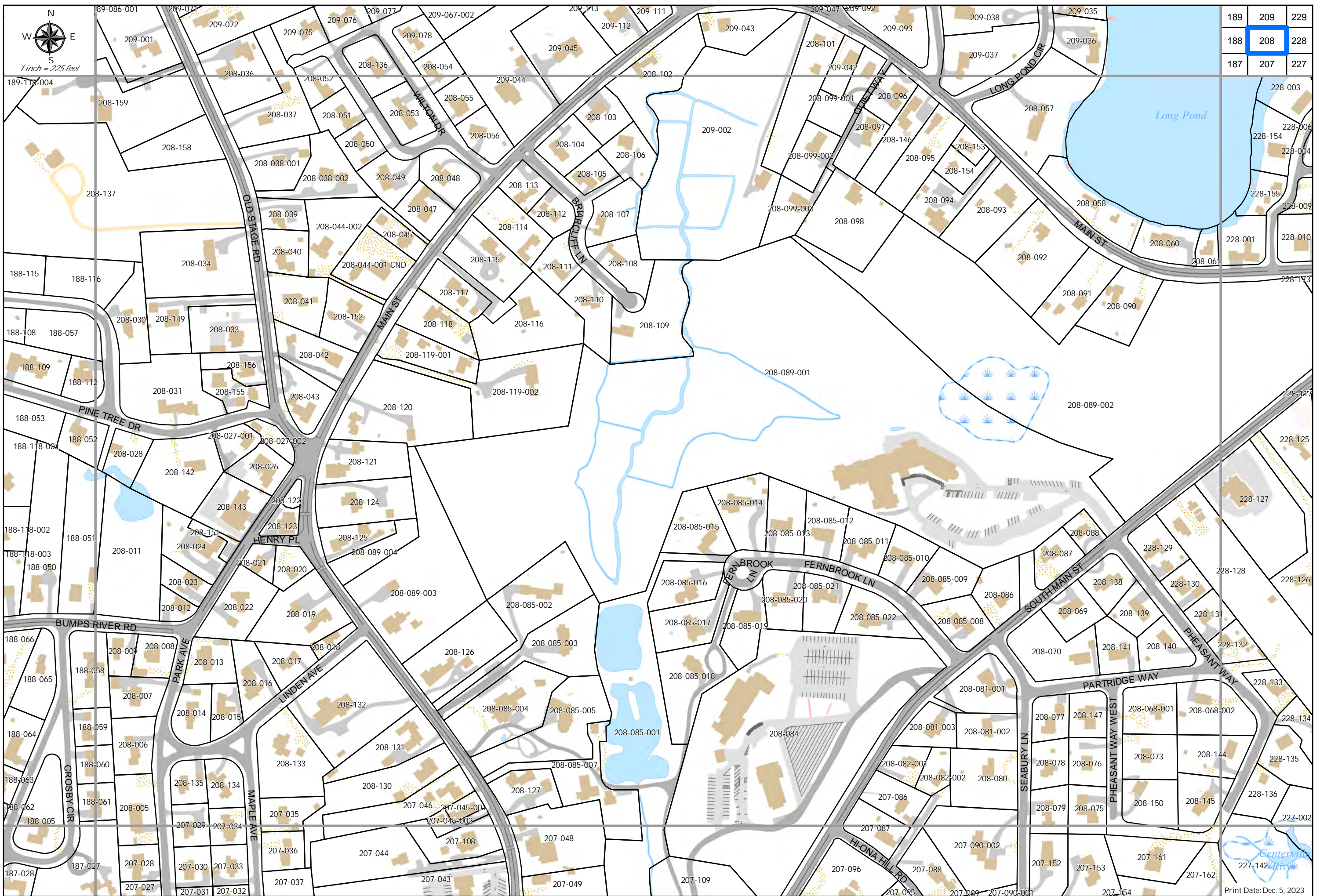
187	207	227
186	206	226
185	205	225

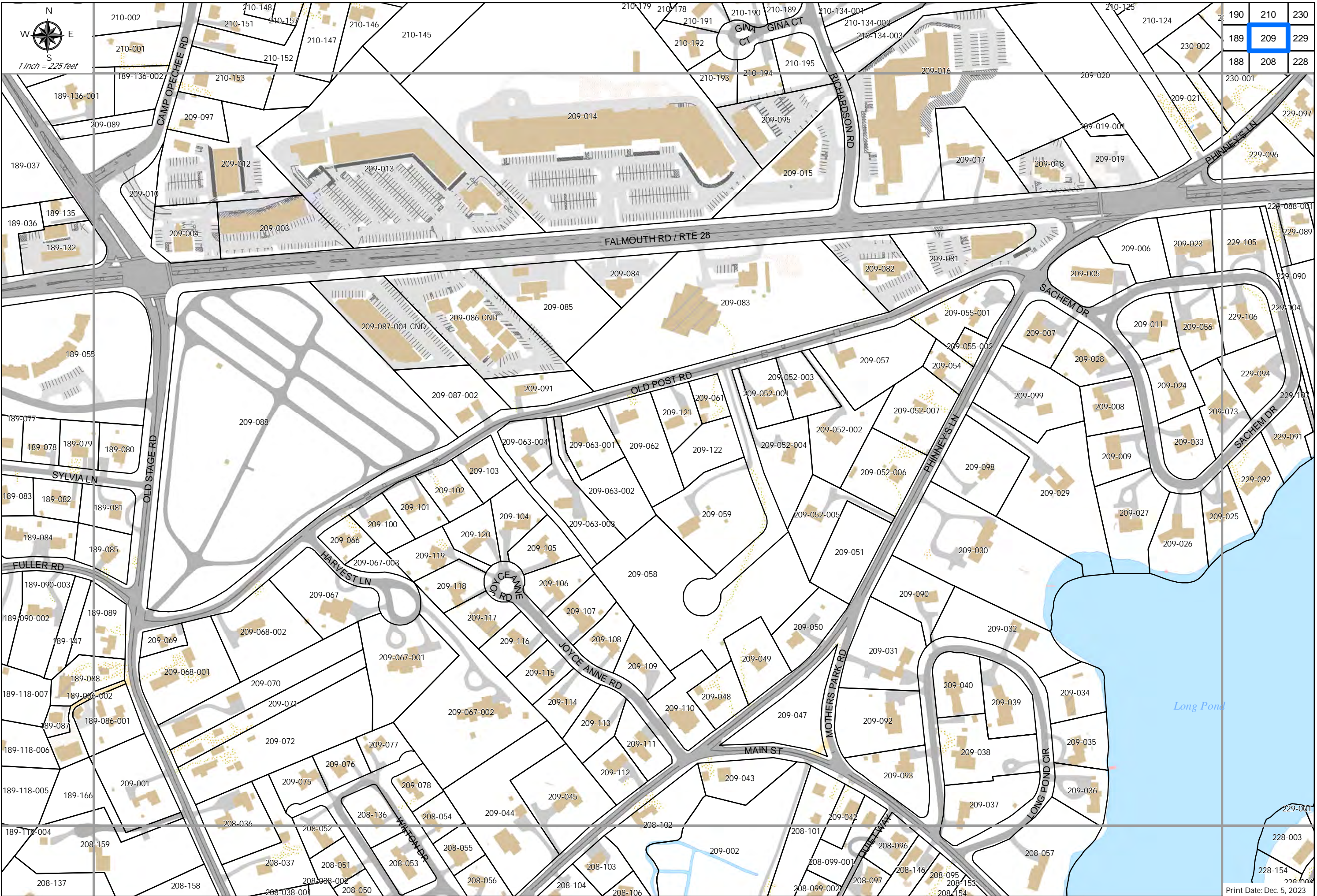




1 inch = 225 feet

189	209	229
188	208	228
187	207	227



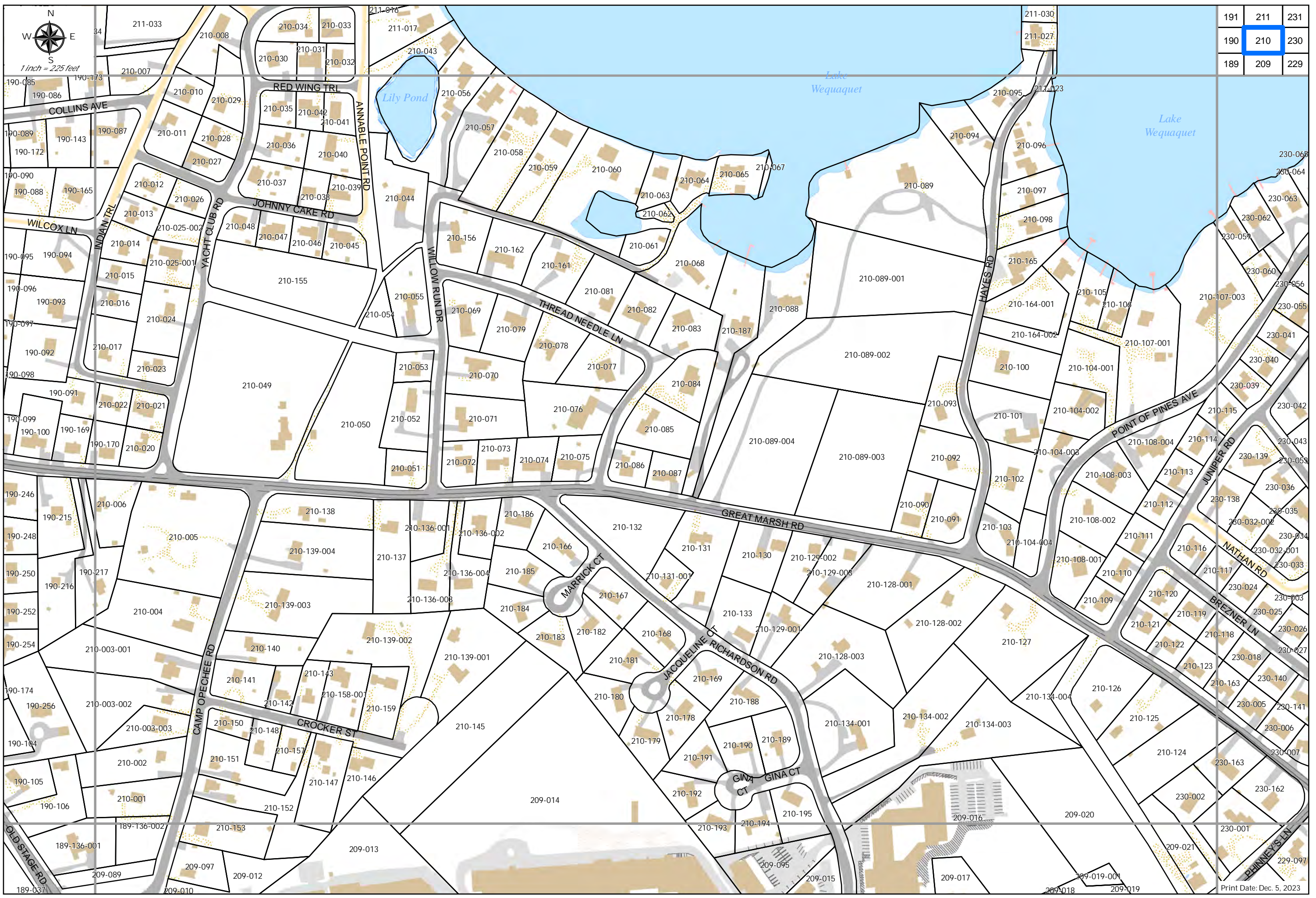


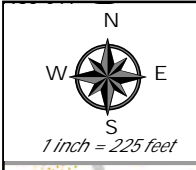
190	210	230
189	209	229
188	208	228



1 inch = 225 feet

191	211	231
190	210	230
189	209	229





192	212	232
191	211	231
190	210	230

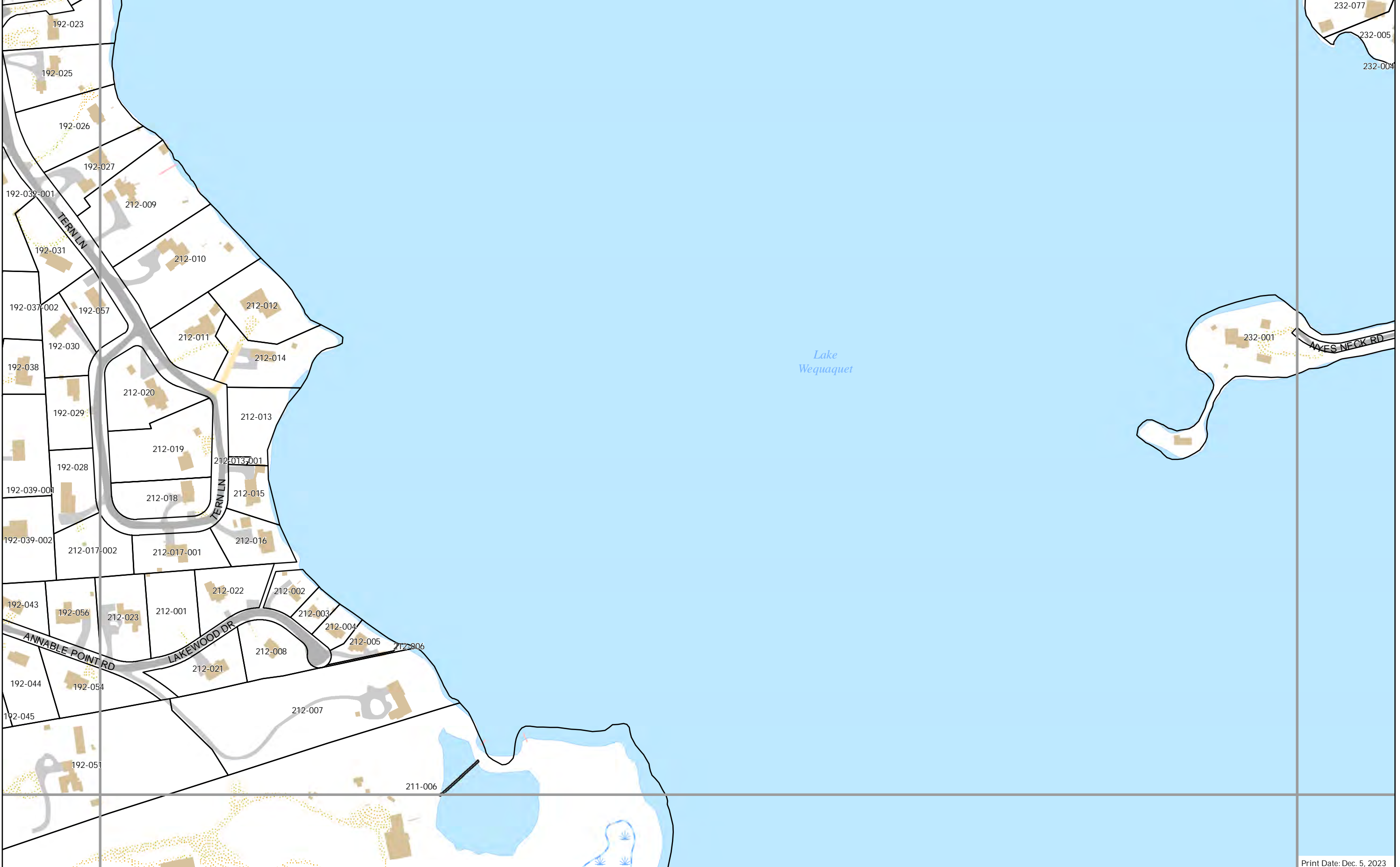


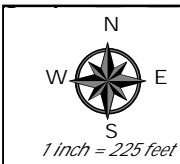


1 inch = 225 feet

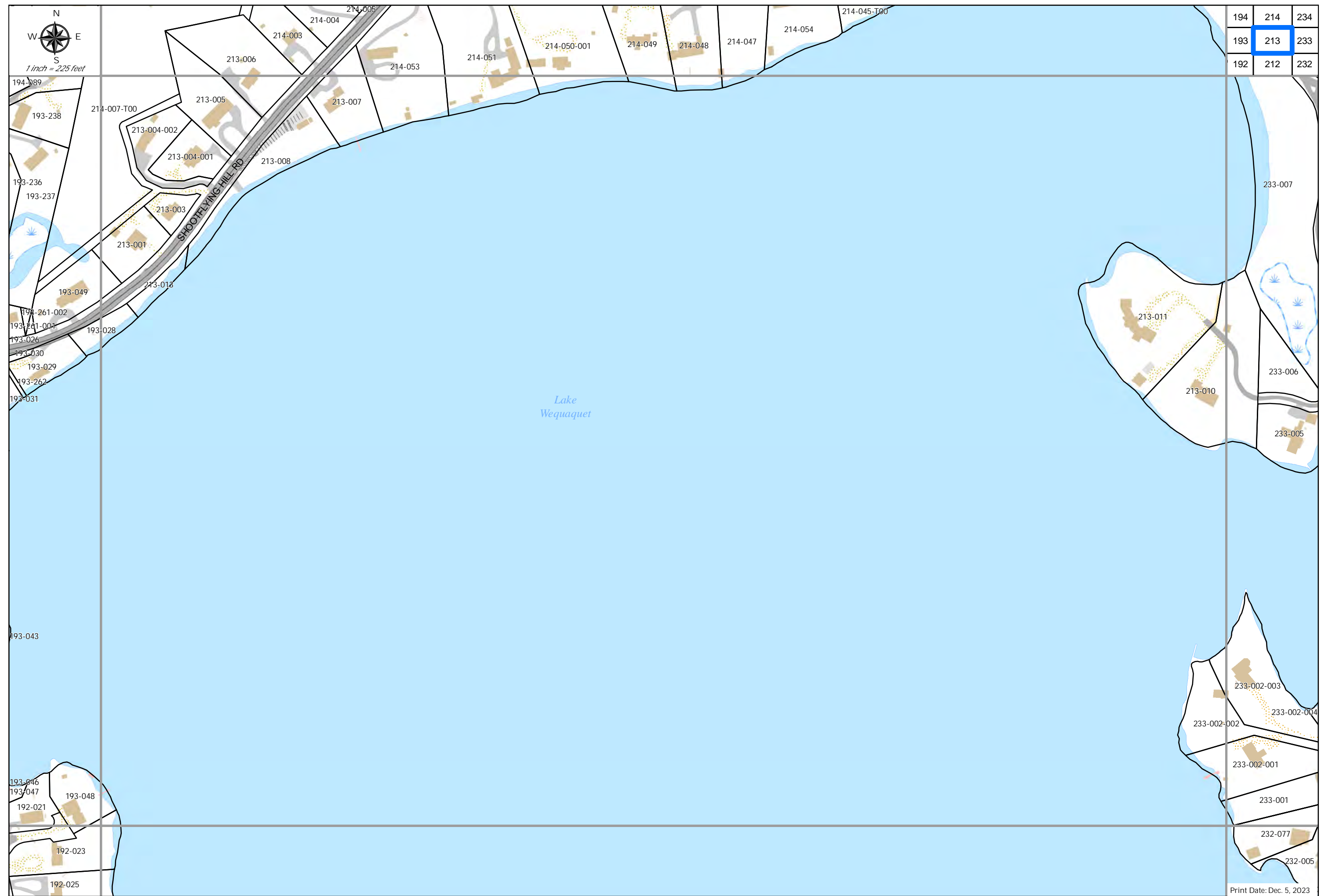
233-002-002

193	213	233
192	212	232
191	211	231



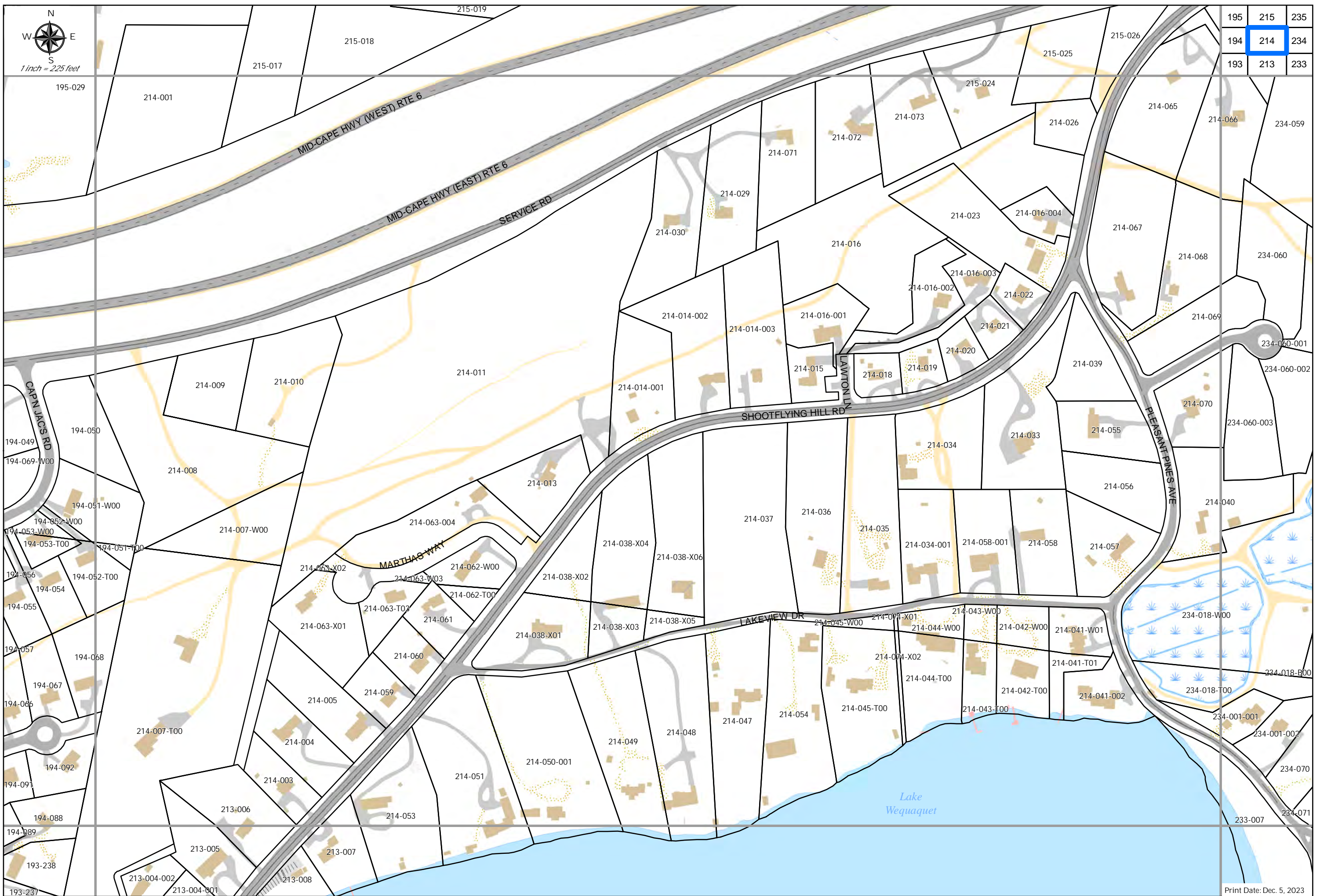


194	214	234
193	213	233
192	212	232





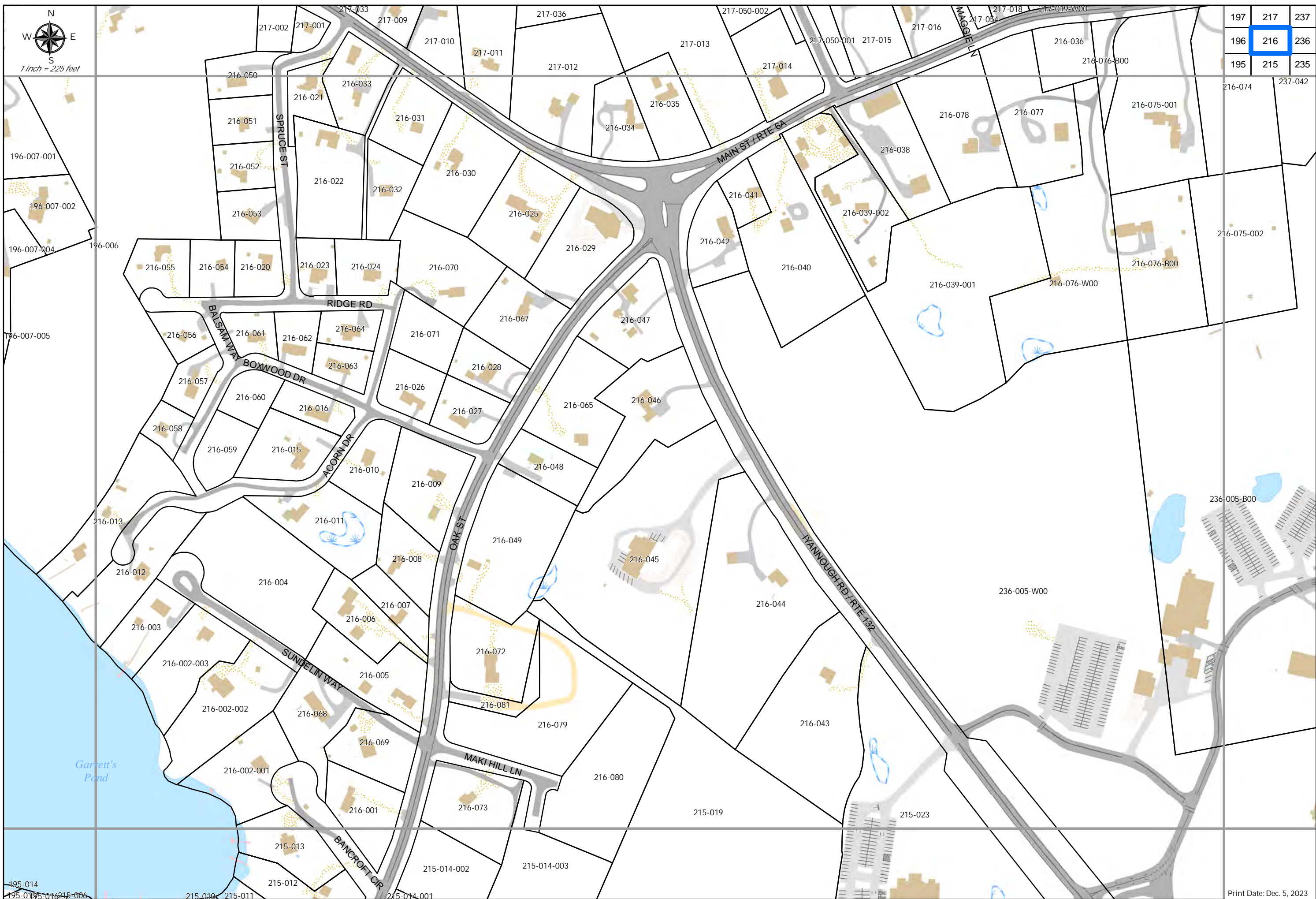
195	215	235
194	214	234
193	213	233





1 inch = 225 feet

197	217	237
196	216	236
195	215	235





1 inch = 225 feet

199	219	239
198	218	238
197	217	237

219-001

Backyard Creek

219-010

219-009

199-007

238-003

198-002

238-002

218-001

238-001

198-002

217-021

197-030

217-007

217-024-B00

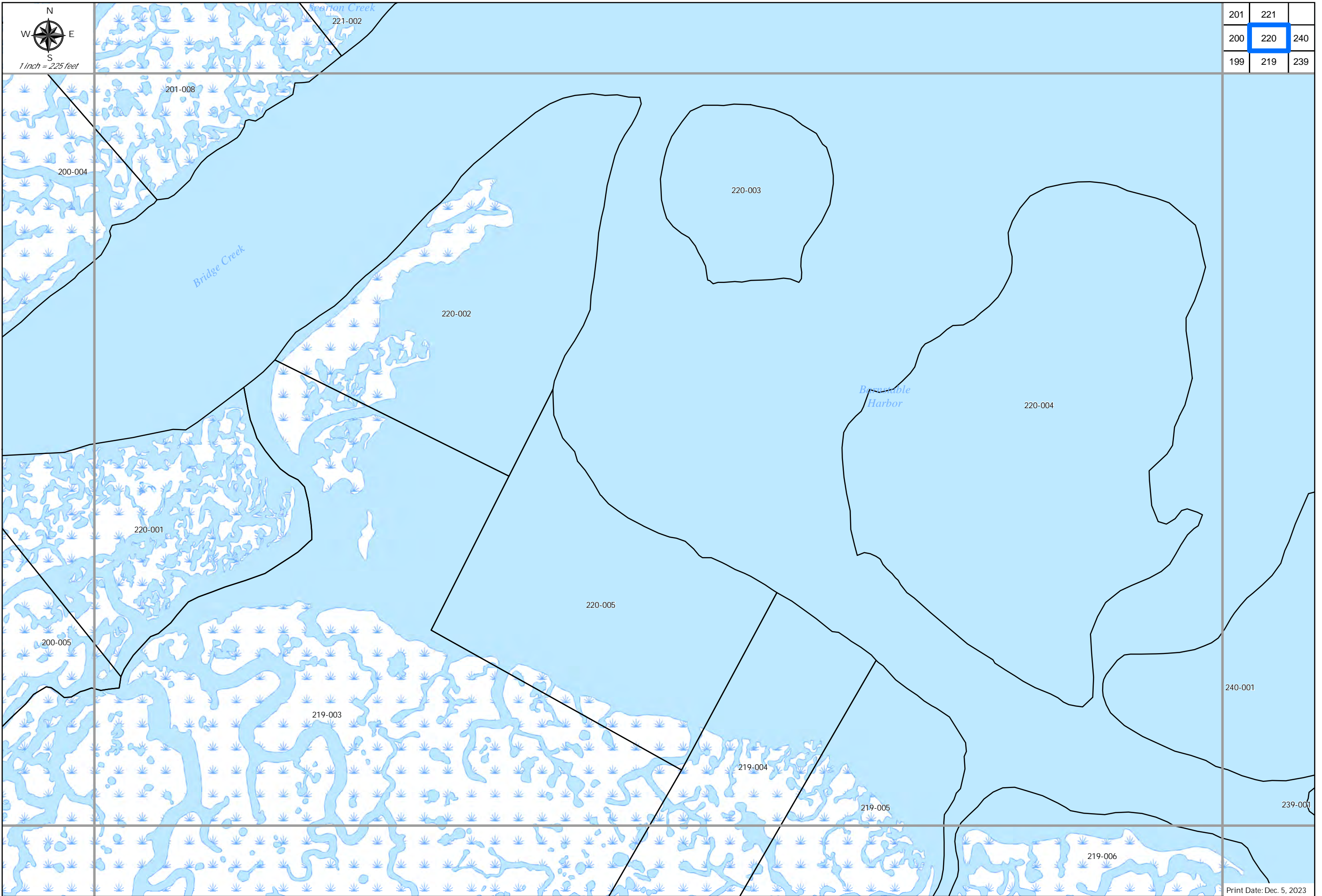
217-03

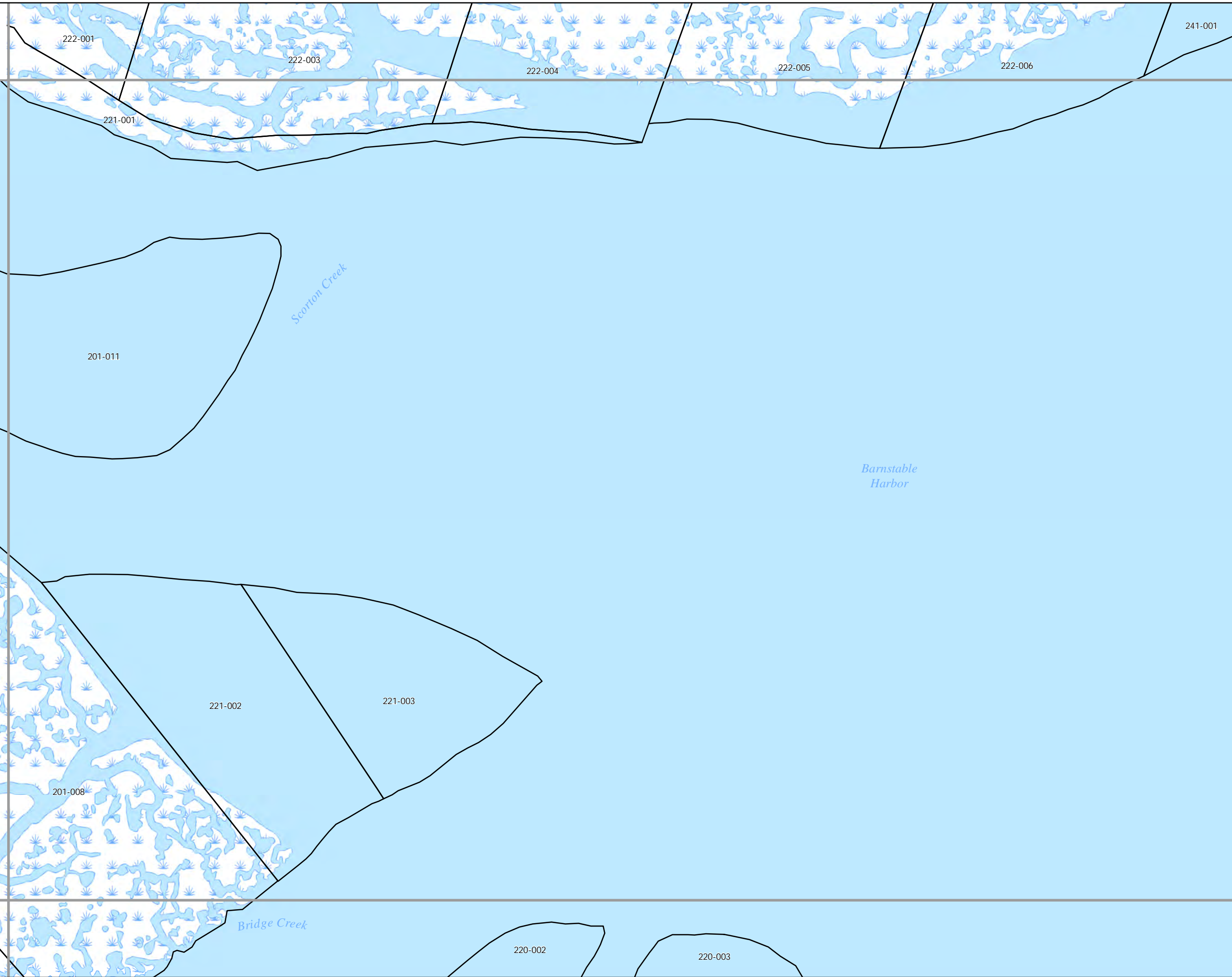
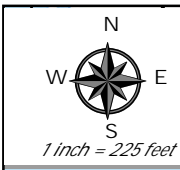
217-004

Print Date: Dec. 5, 2023



201	221	
200	220	240
199	219	239

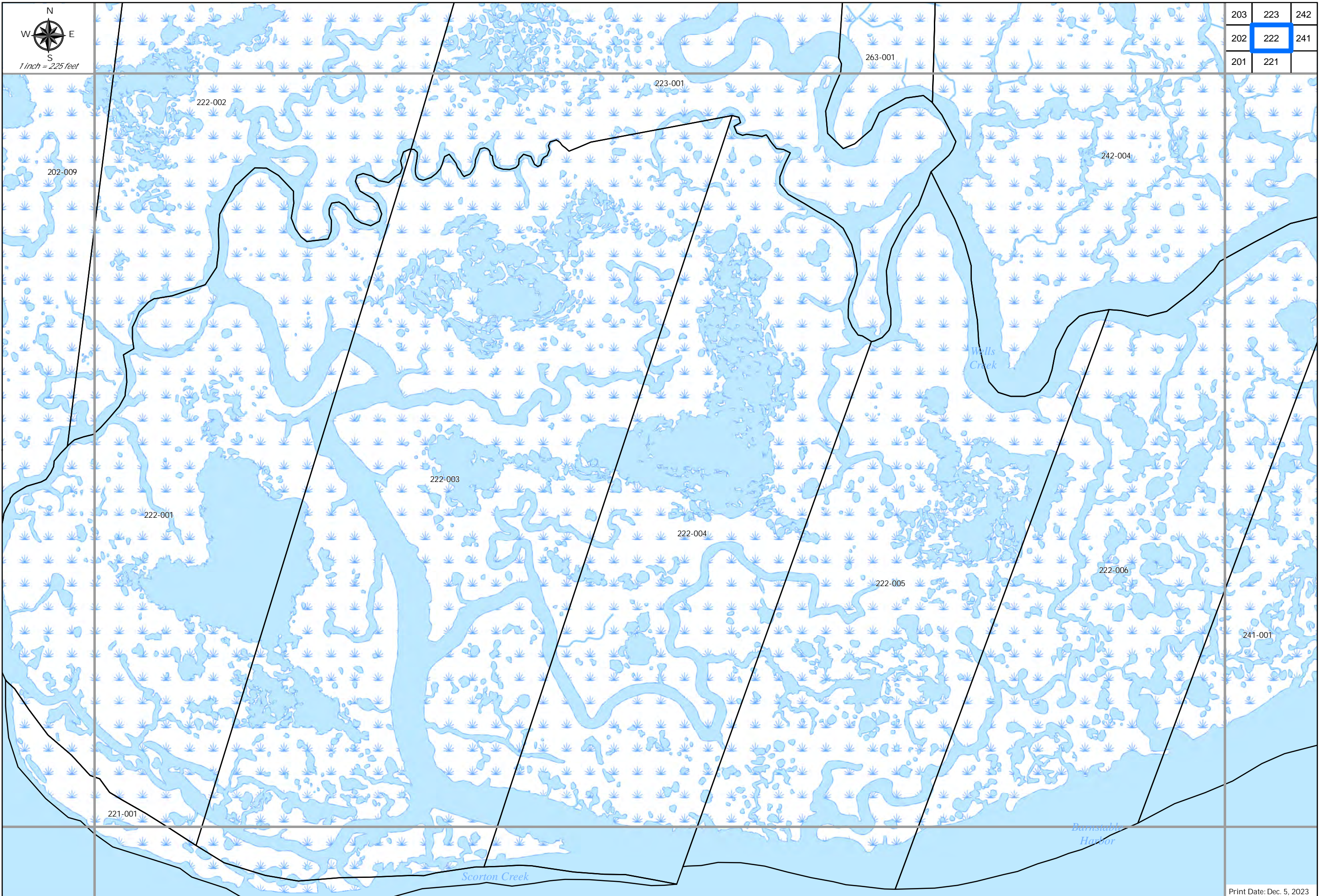




202	222	241
201	221	
200	220	240

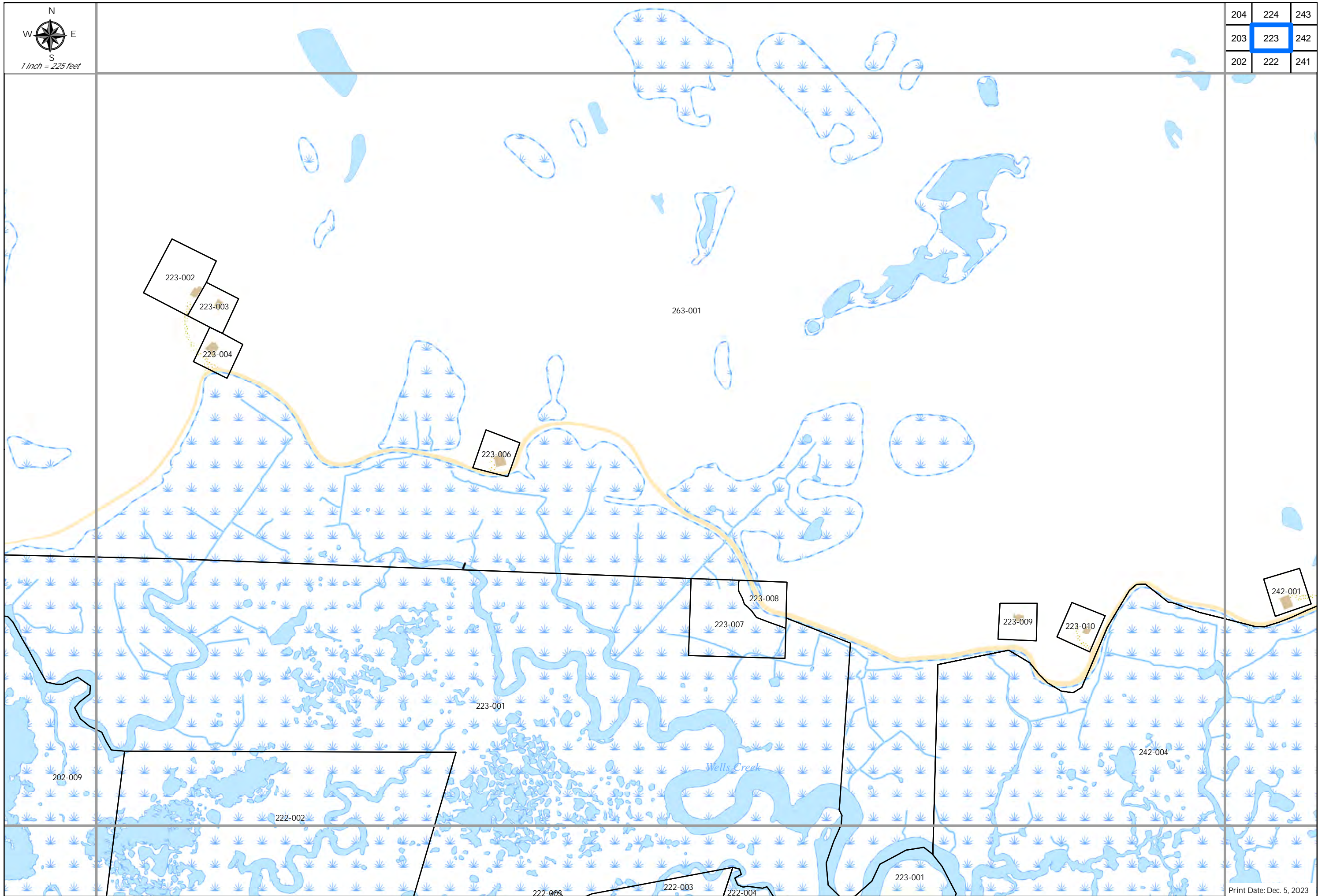


203	223	242
202	222	241
201	221	





204	224	243
203	223	242
202	222	241



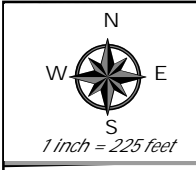


204	224	243
203	223	242

Cape Cod Bay

Cape Cod Bay

263-001

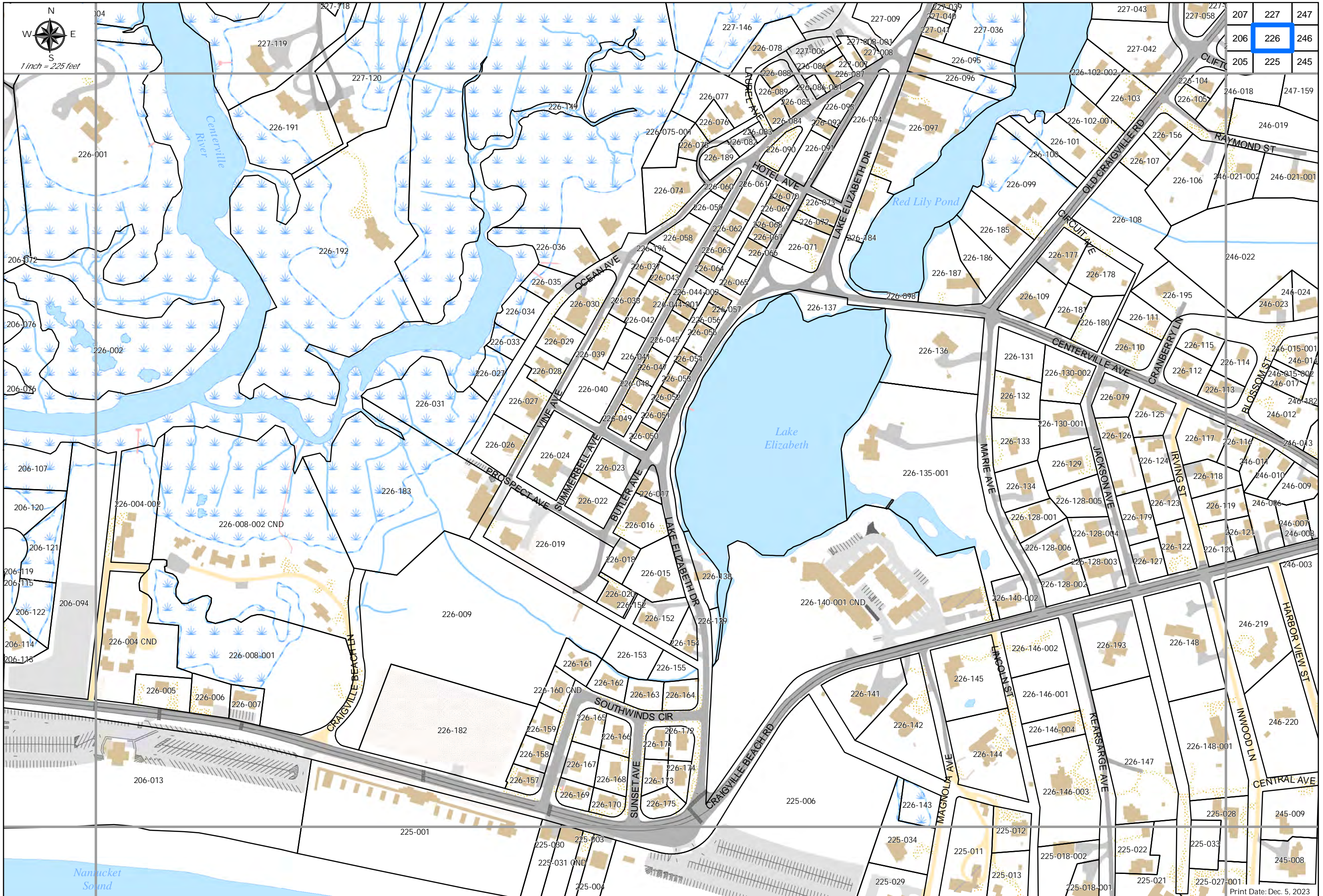


206	226	246
205	225	245
		244

Nantucket Sound

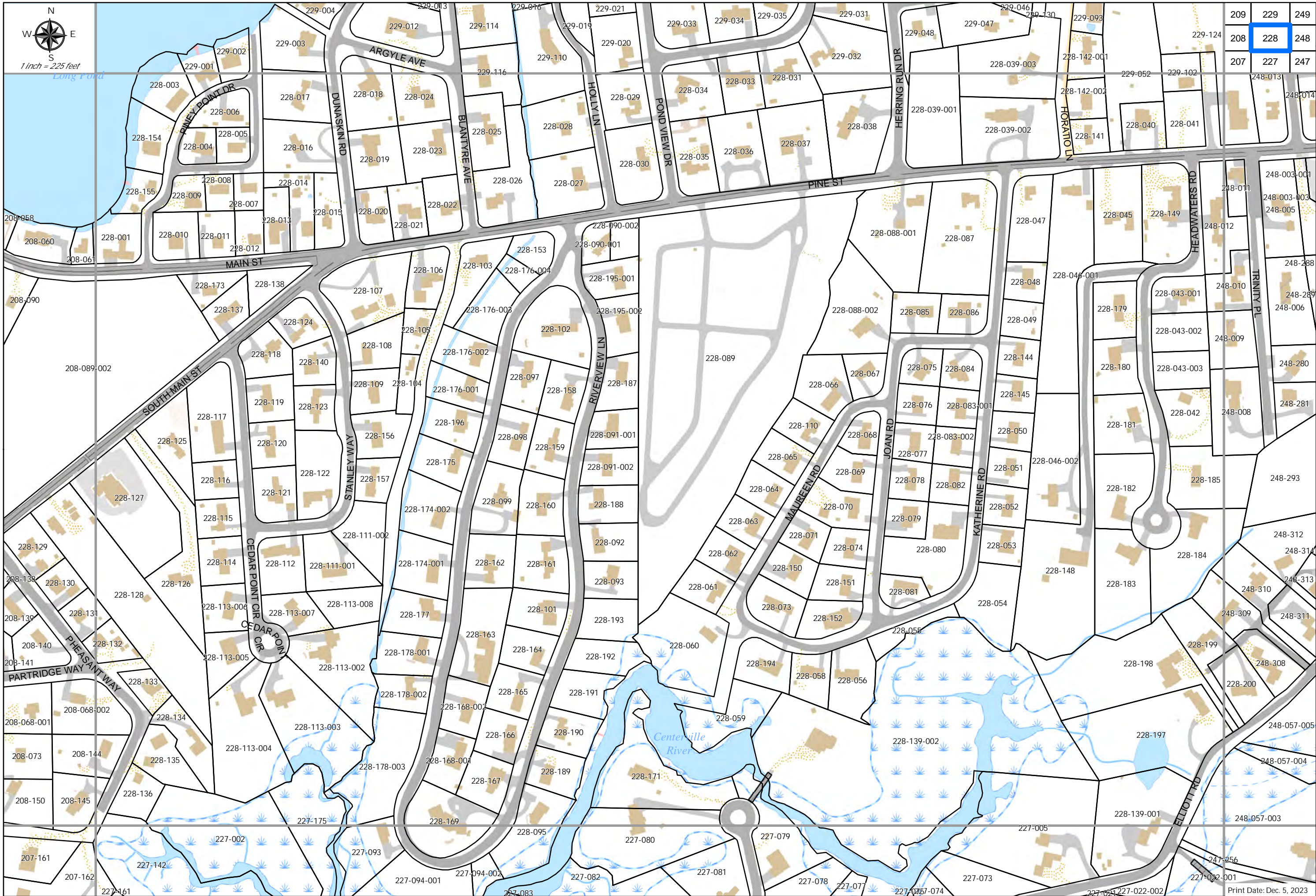


1 inch = 225 feet

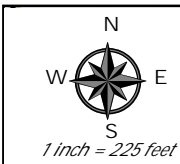




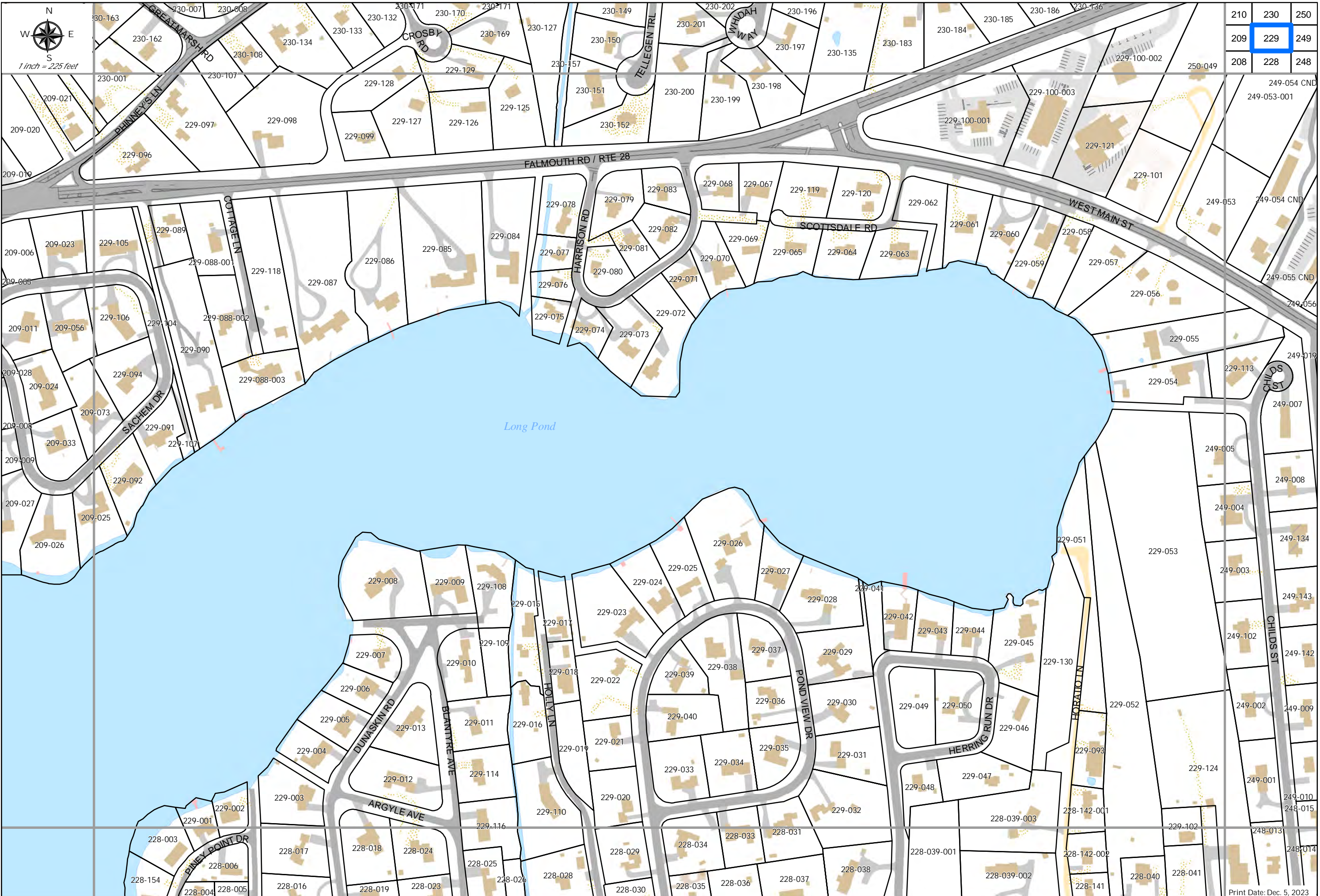
1 inch = 225 feet



209	229	249
208	228	248
207	227	247



210	230	250
209	229	249
208	228	248





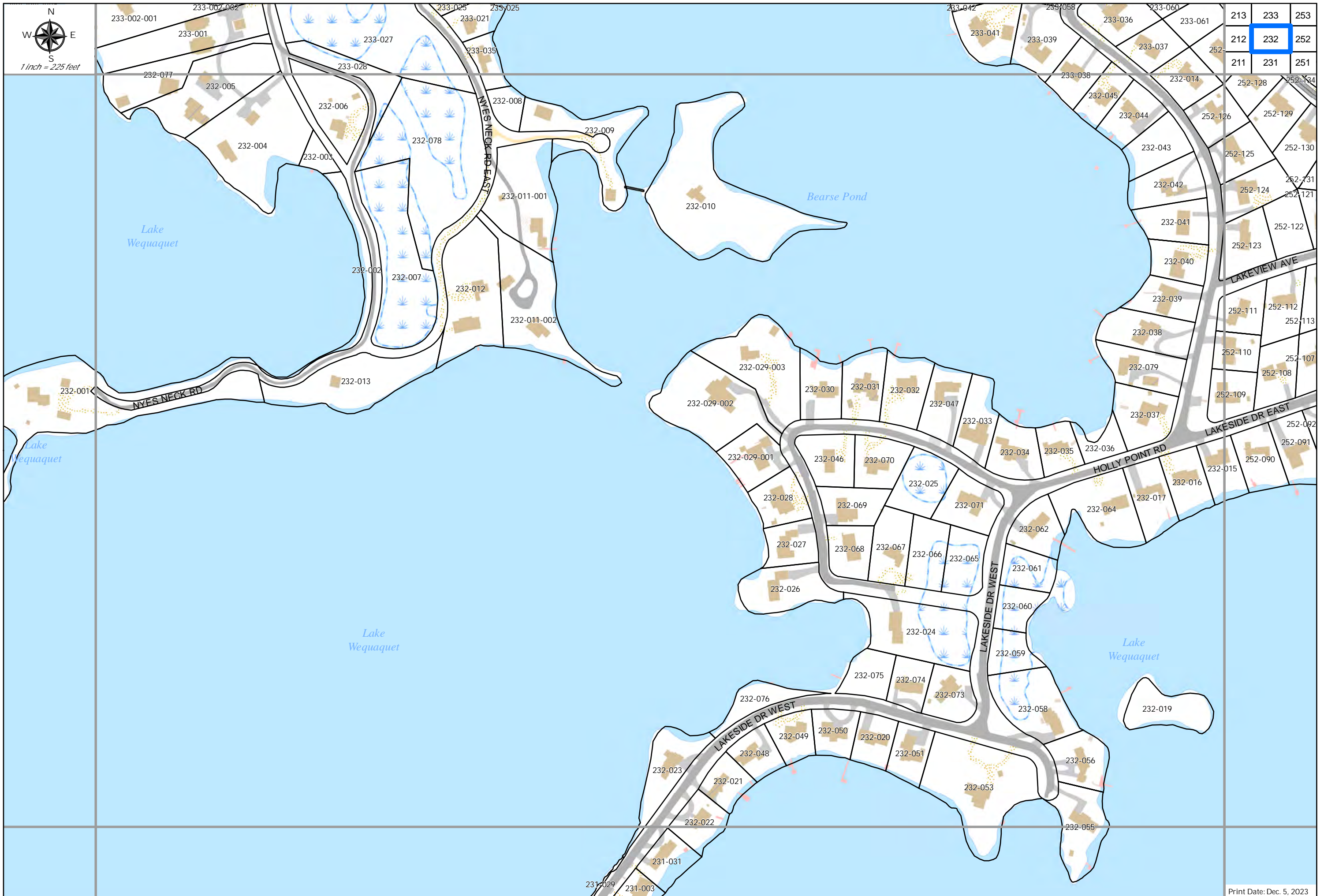
1 inch = 225 feet

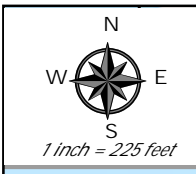


211	231	251
210	230	250
209	229	249

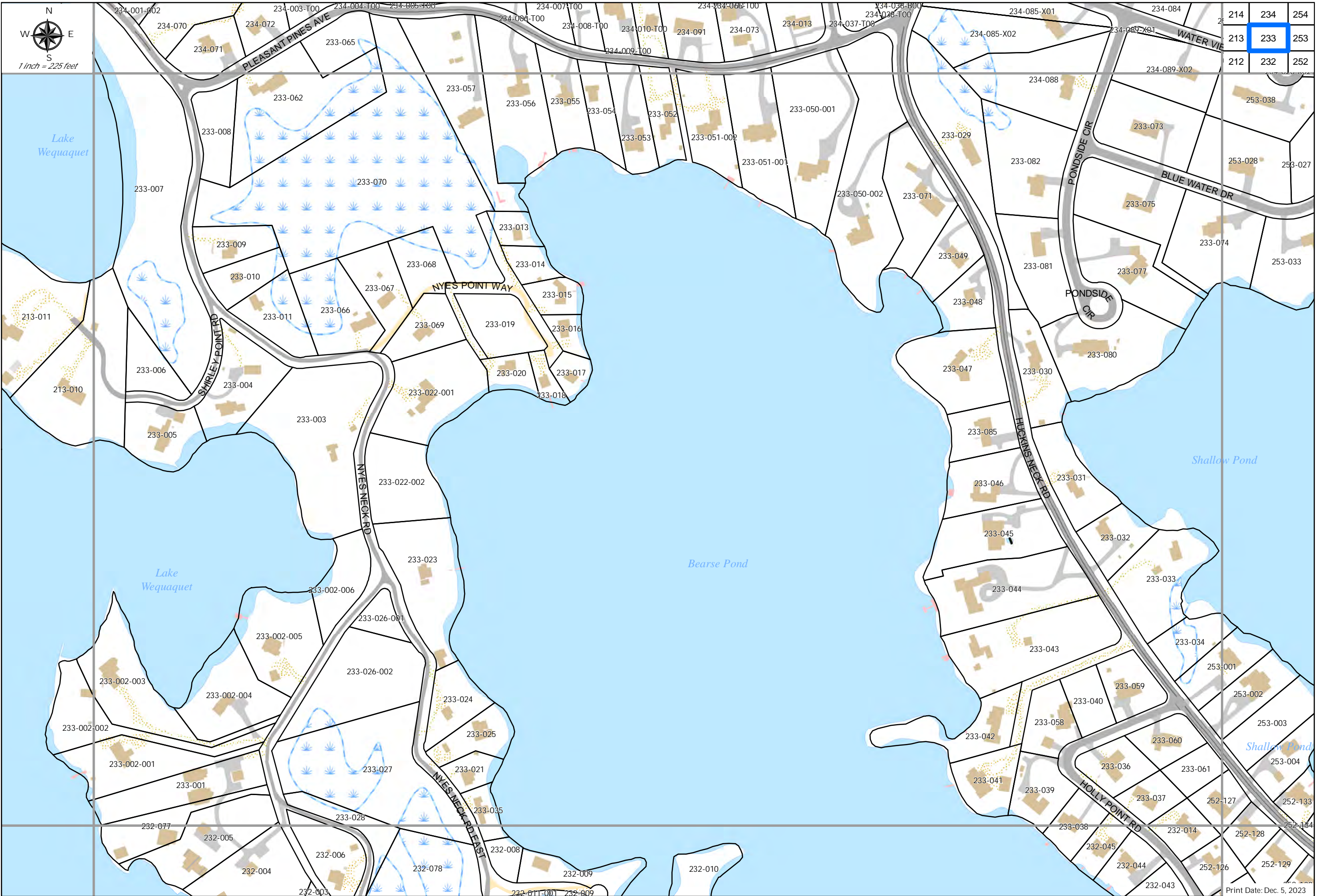


1 inch = 225 feet



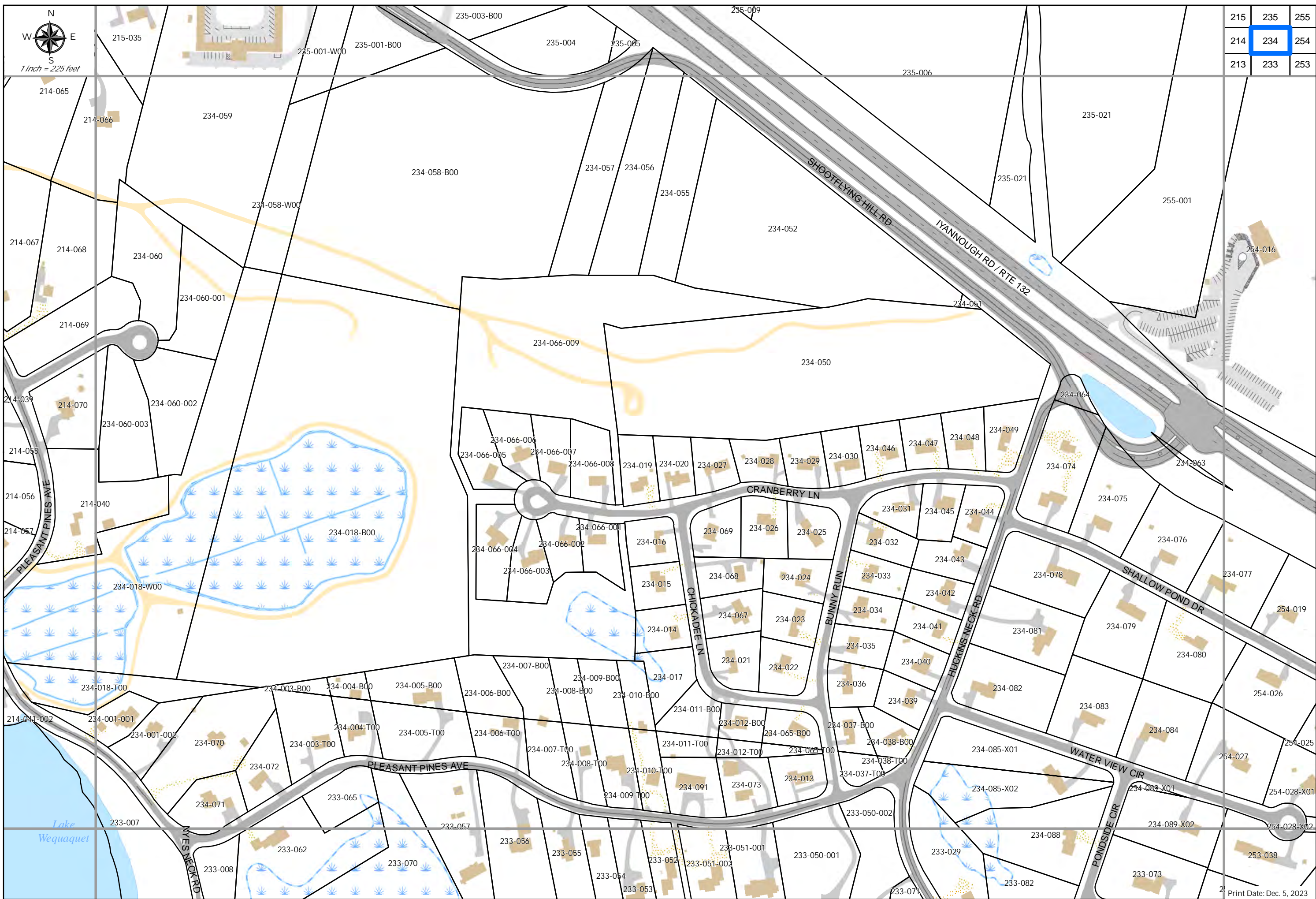


214	234	254
213	233	253
212	232	252





215	235	255
214	234	254
213	233	253



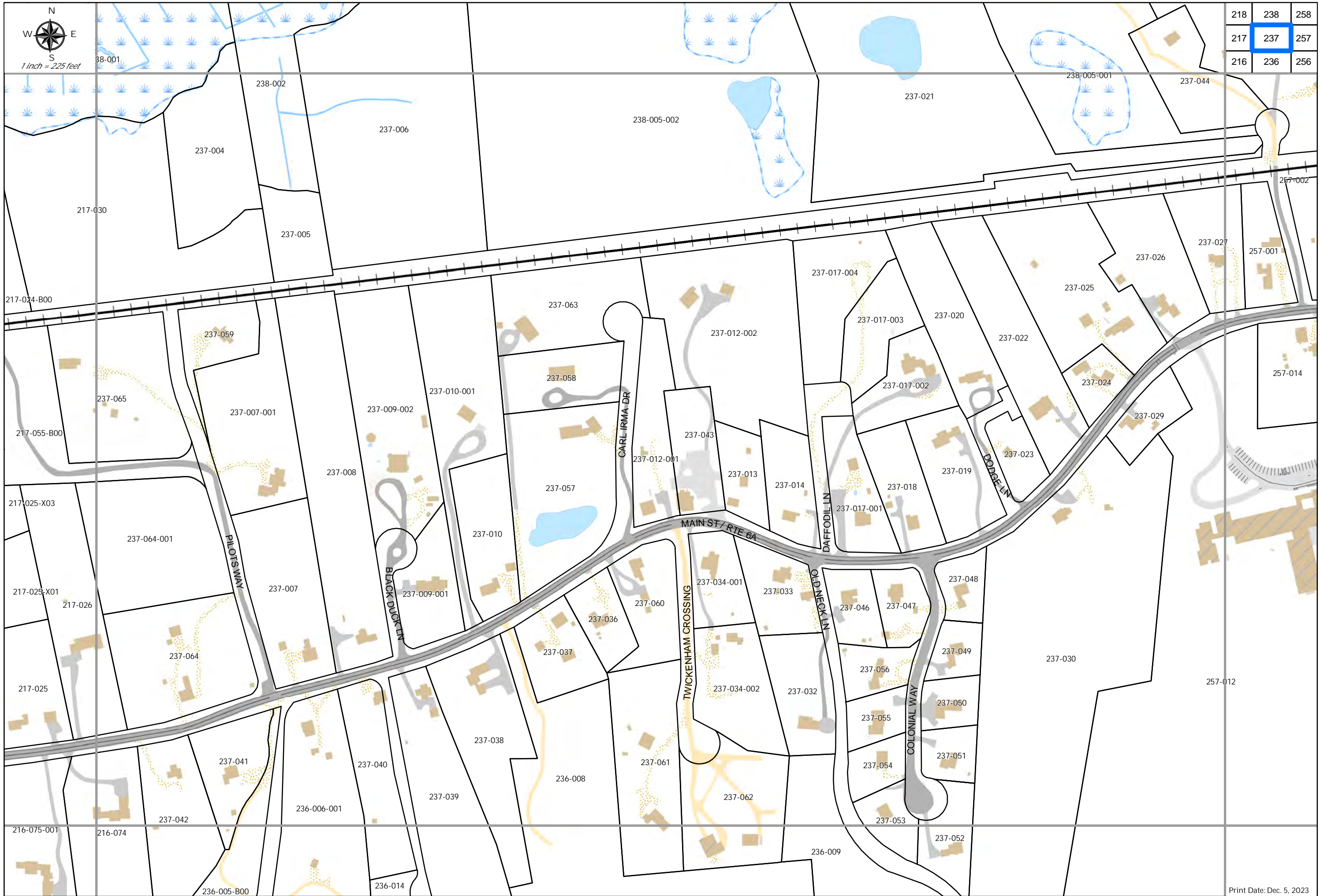


217	237	257
216	236	256
215	235	255



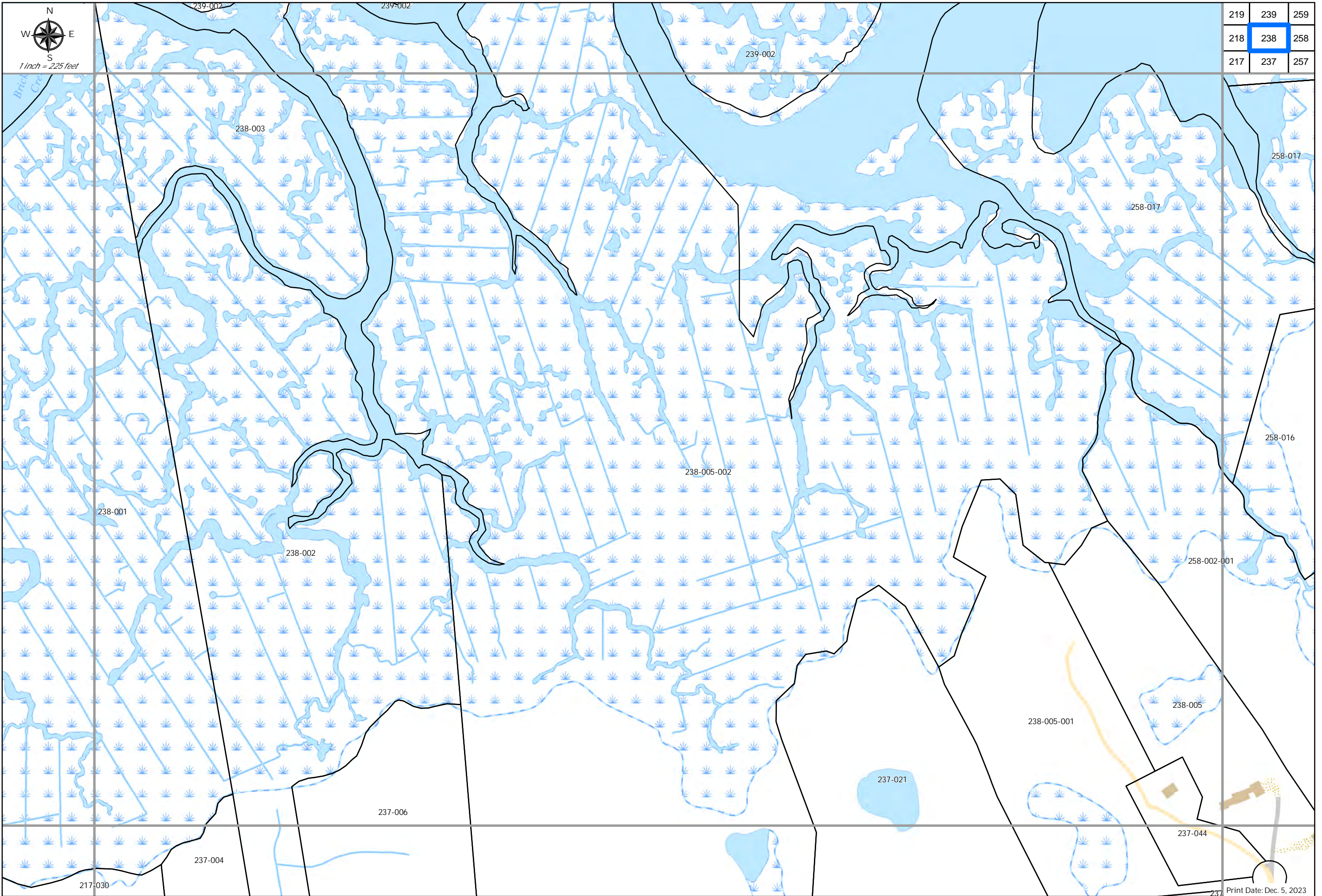


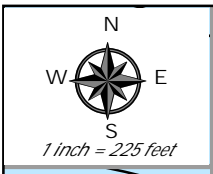
218	238	258
217	237	257
216	236	256



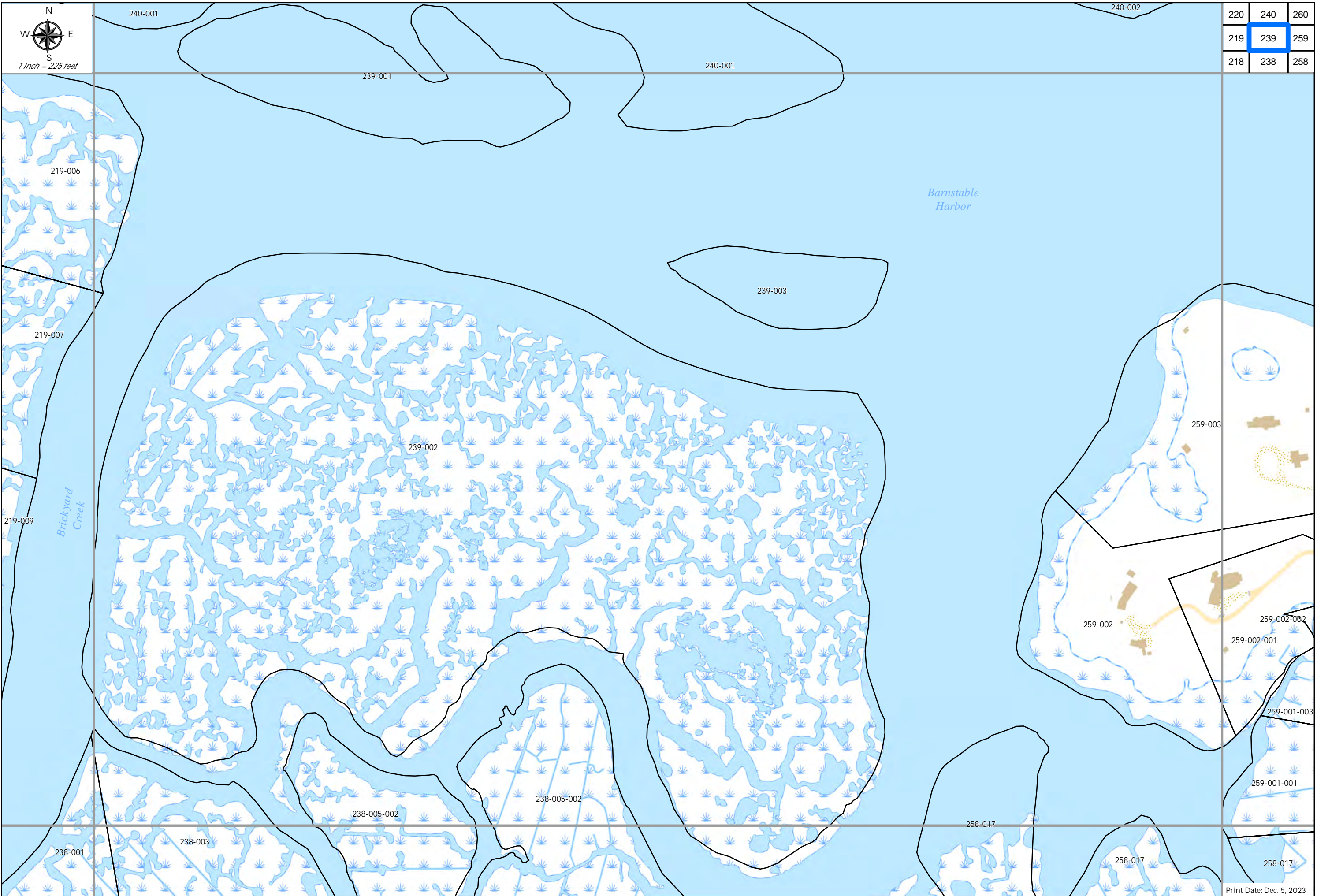


219	239	259
218	238	258
217	237	257



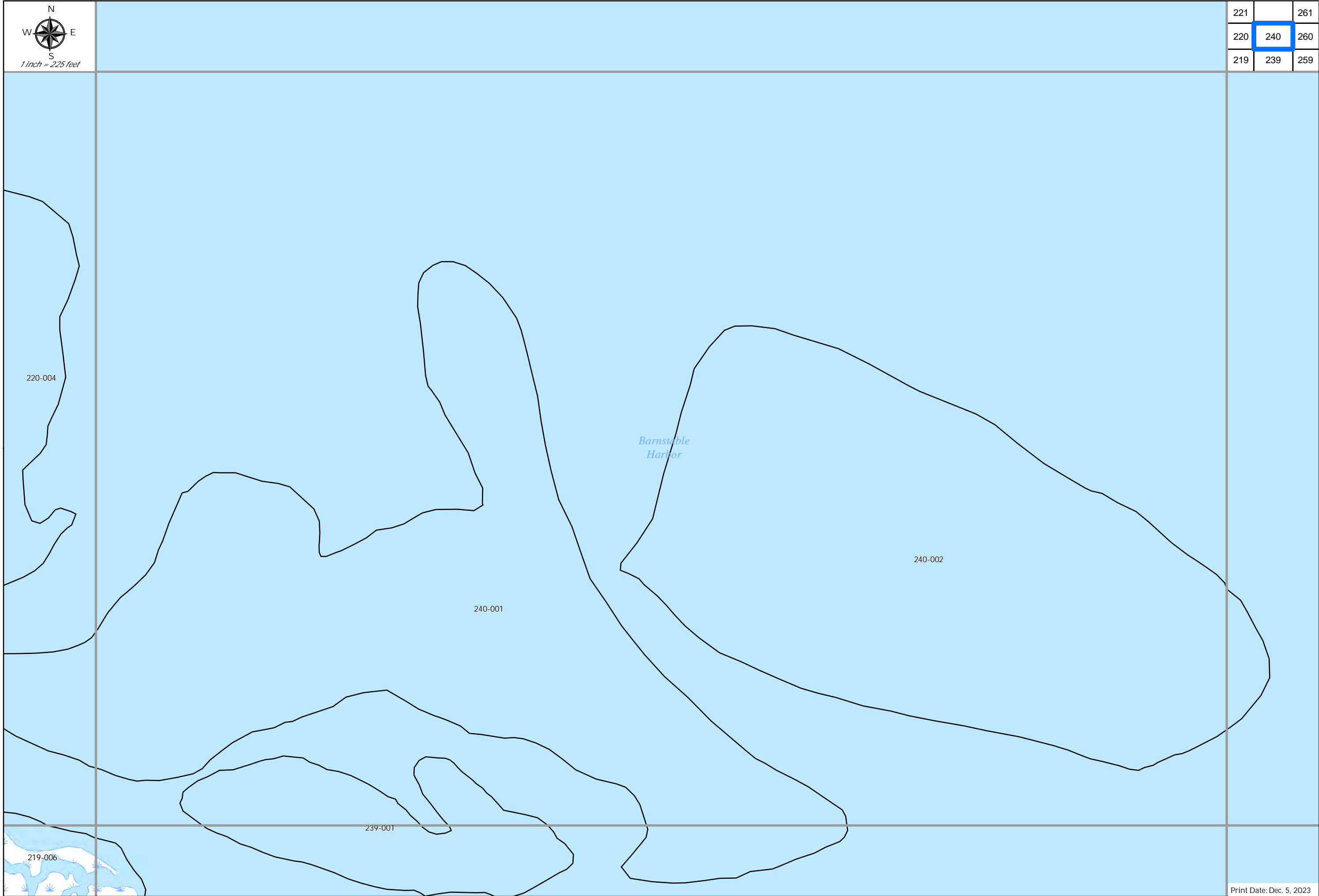


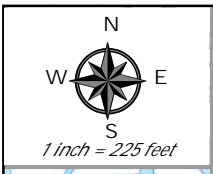
220	240	260
219	239	259
218	238	258



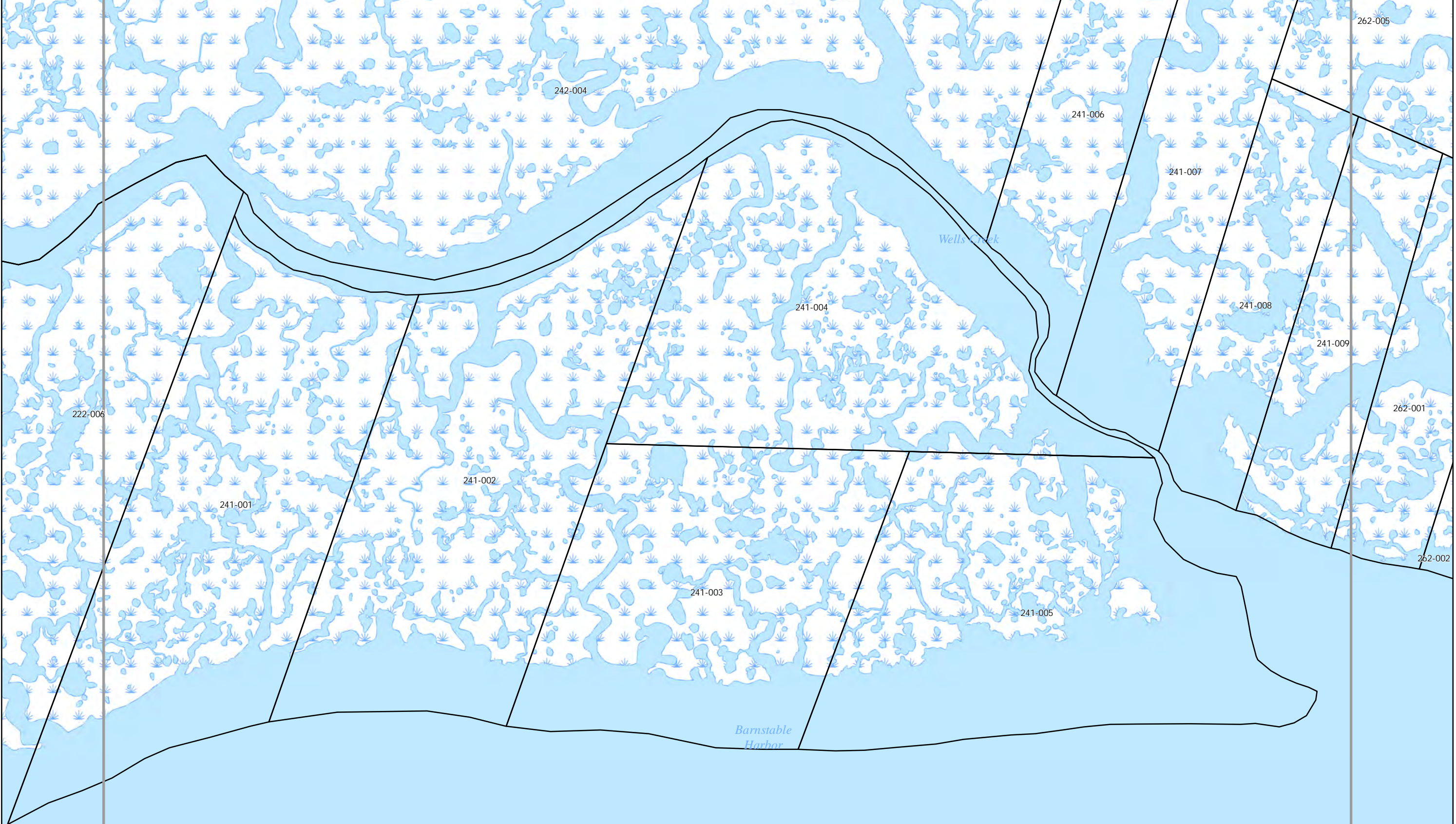


221		261
220	240	260
219	239	259



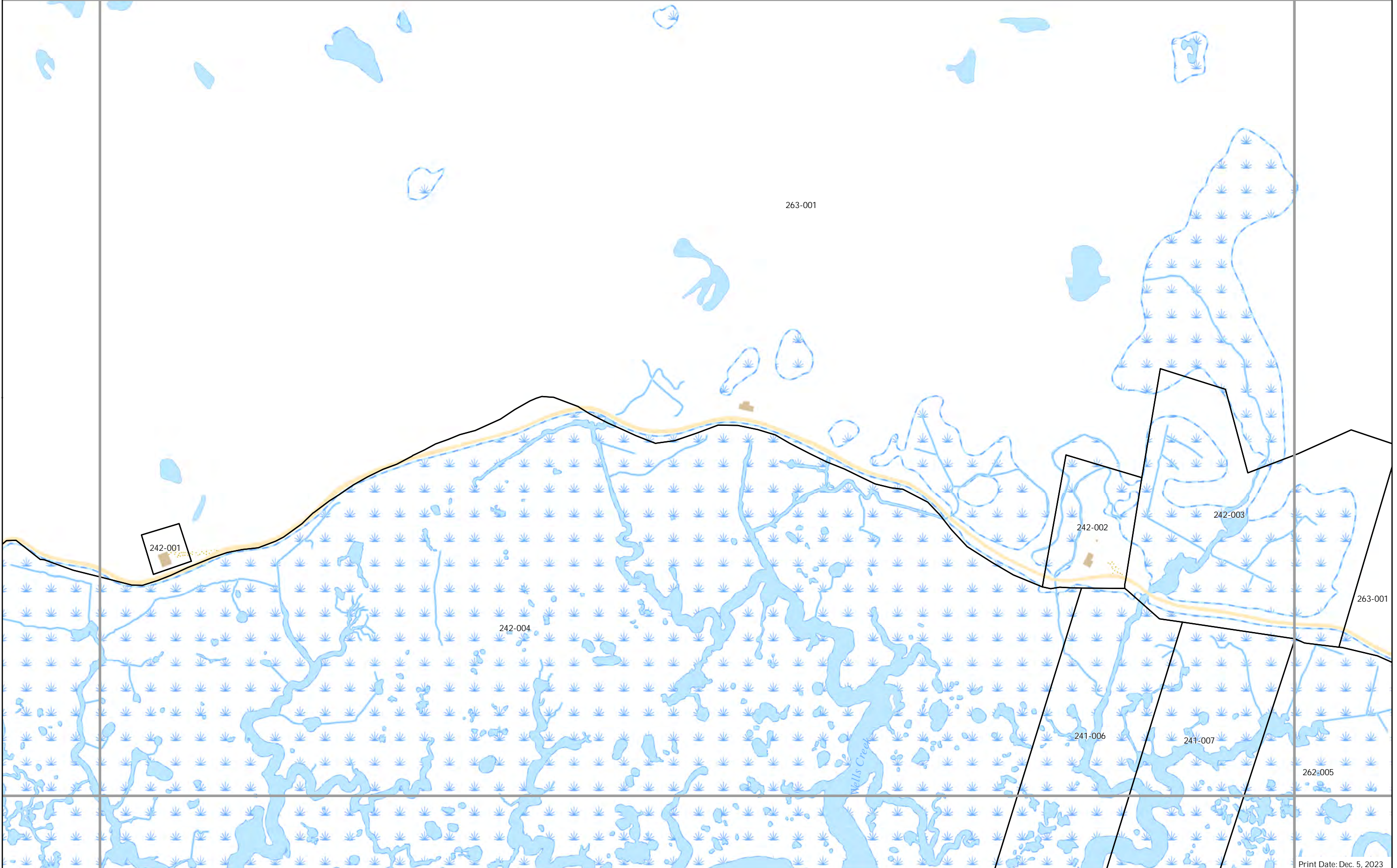


223	242	263
222	241	262
221		261





224	243	264
223	242	263
222	241	262





224	243	264
223	242	263

Cape Cod Bay

263-001



1 inch = 225 feet

225	245	266
	244	265

245-033

245-034

245-035

245-037

266-001

244-001

265-002

265-002

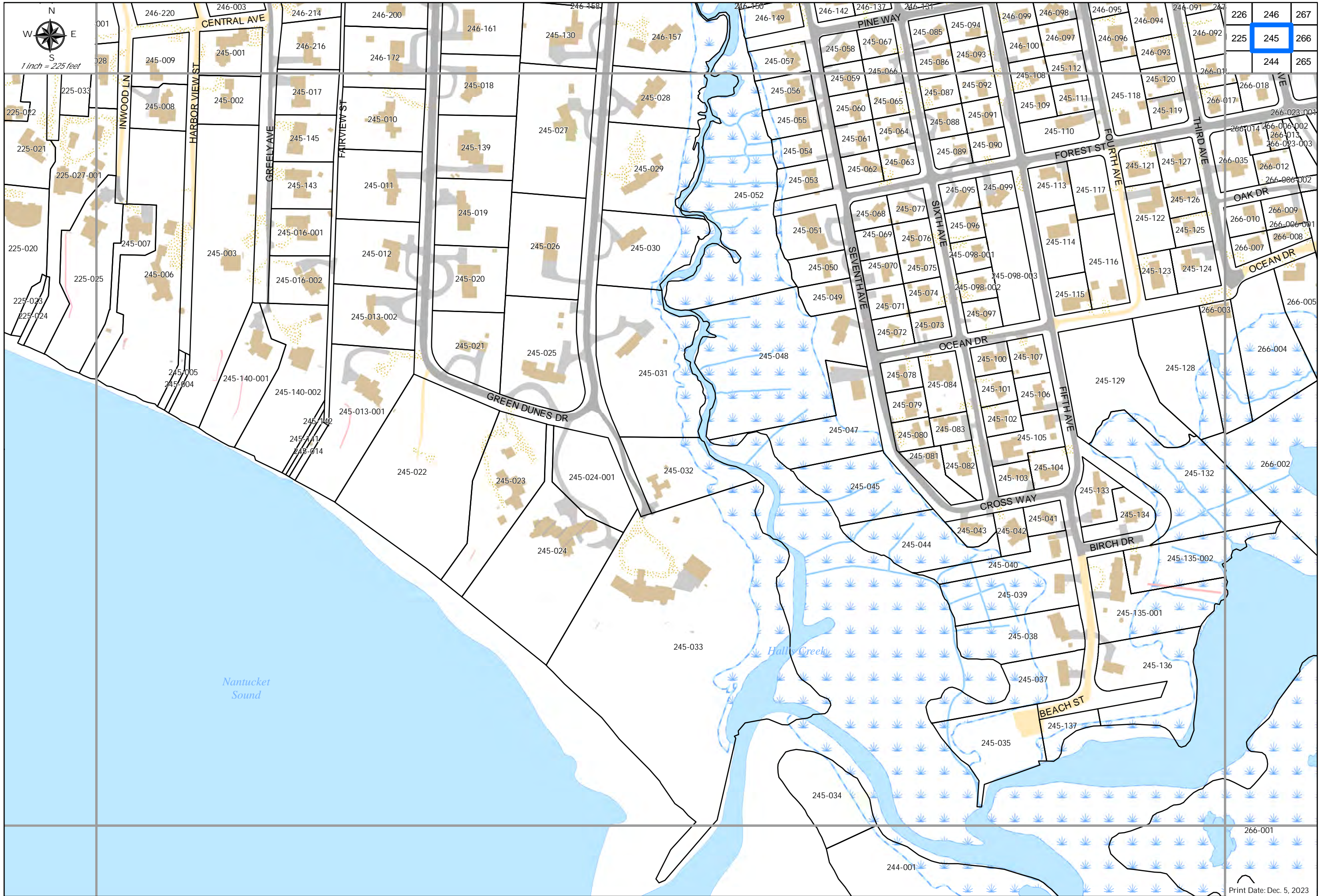
265-002

265-001

265-019

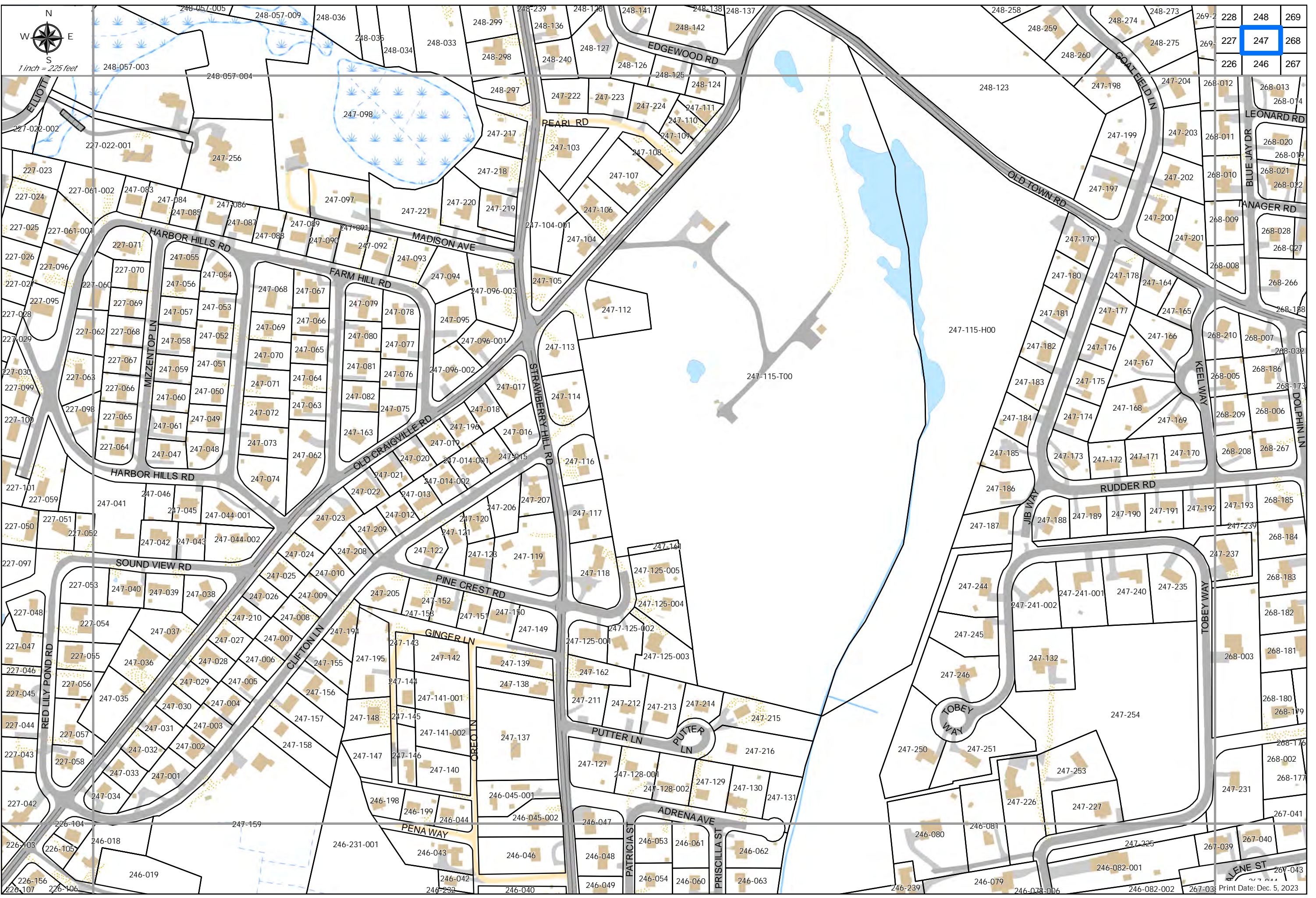
Nantucket Sound

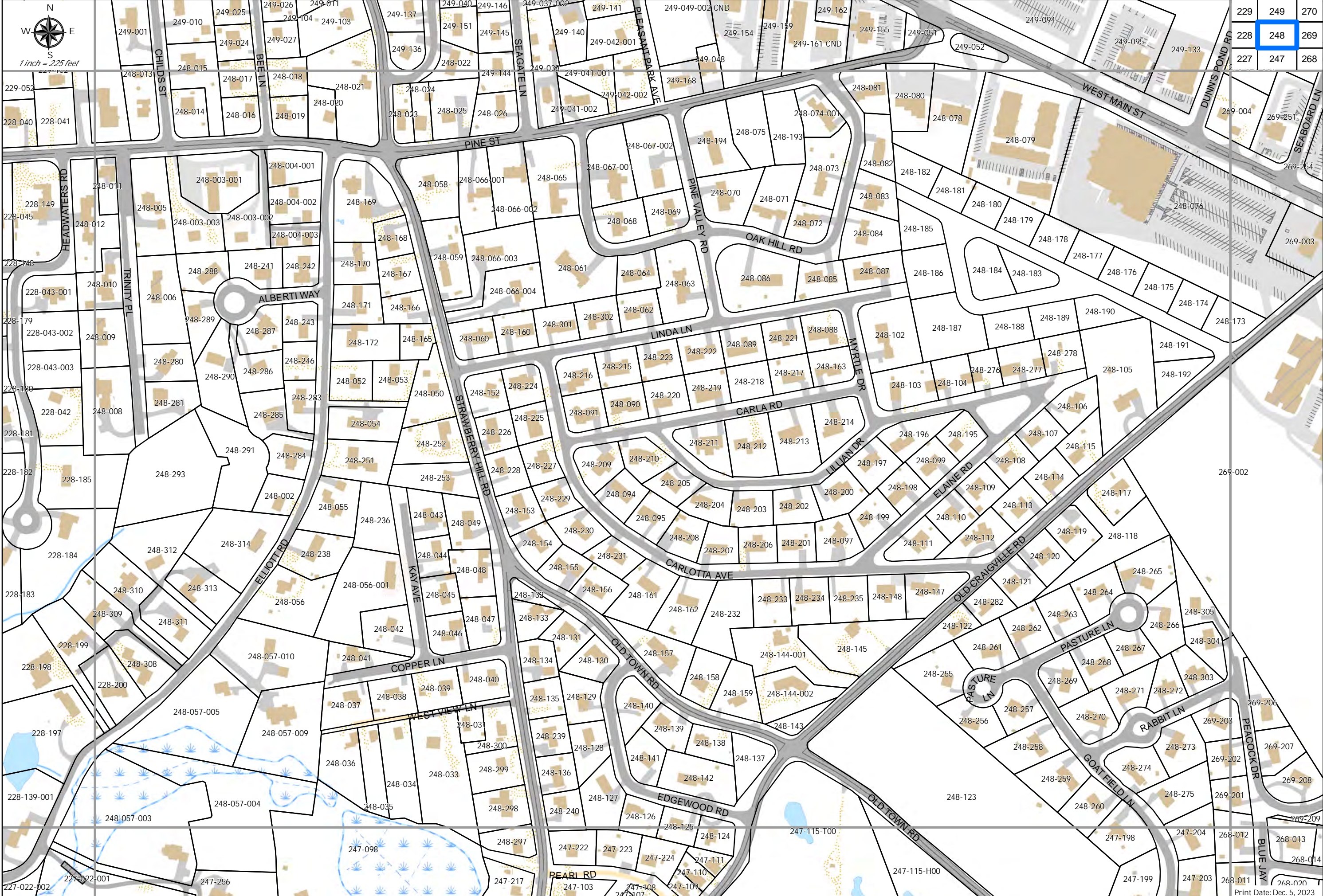
Harris Creek



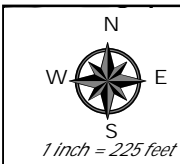


227	247	268
226	246	267
225	245	266

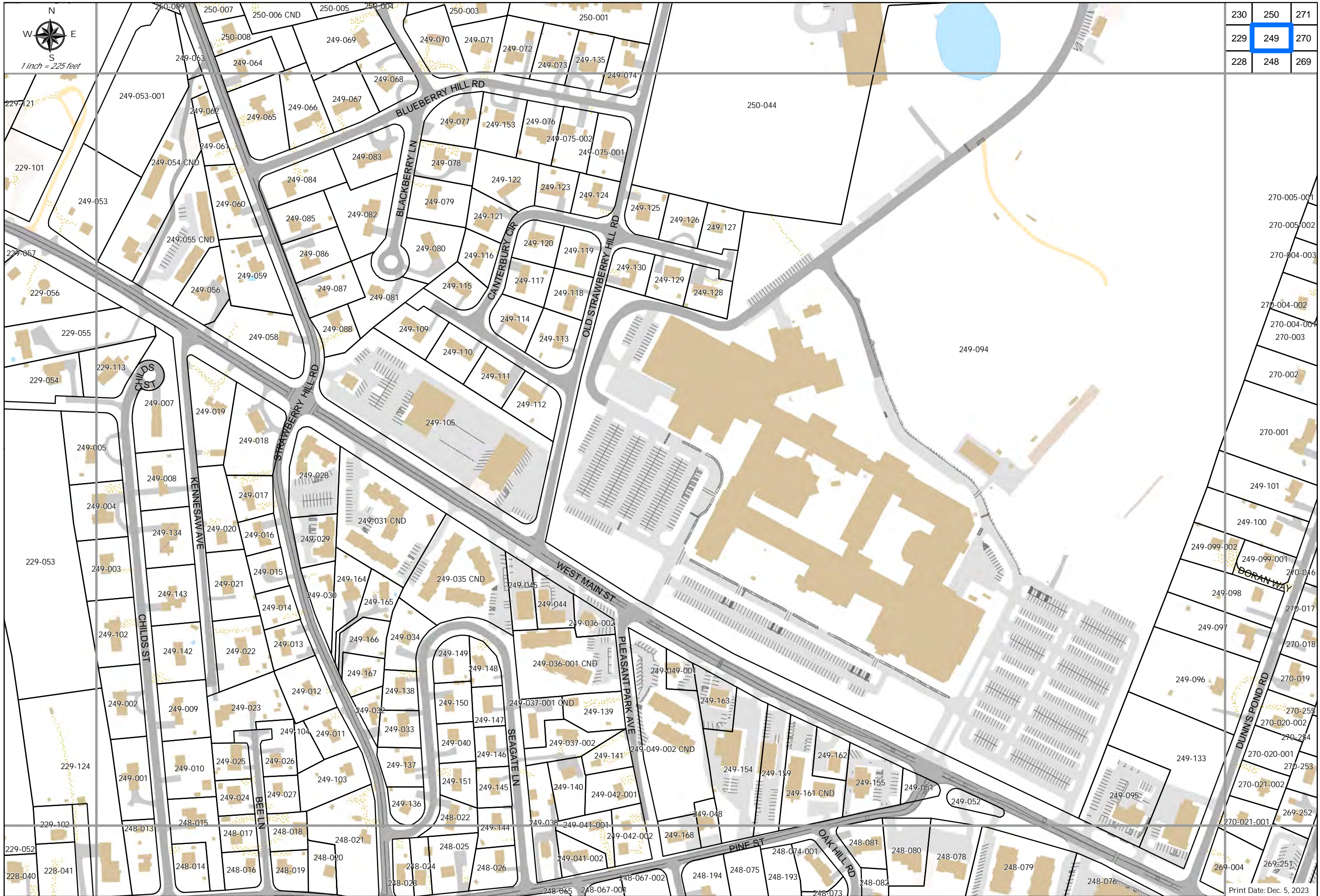




229	249	270
228	248	269
227	247	268



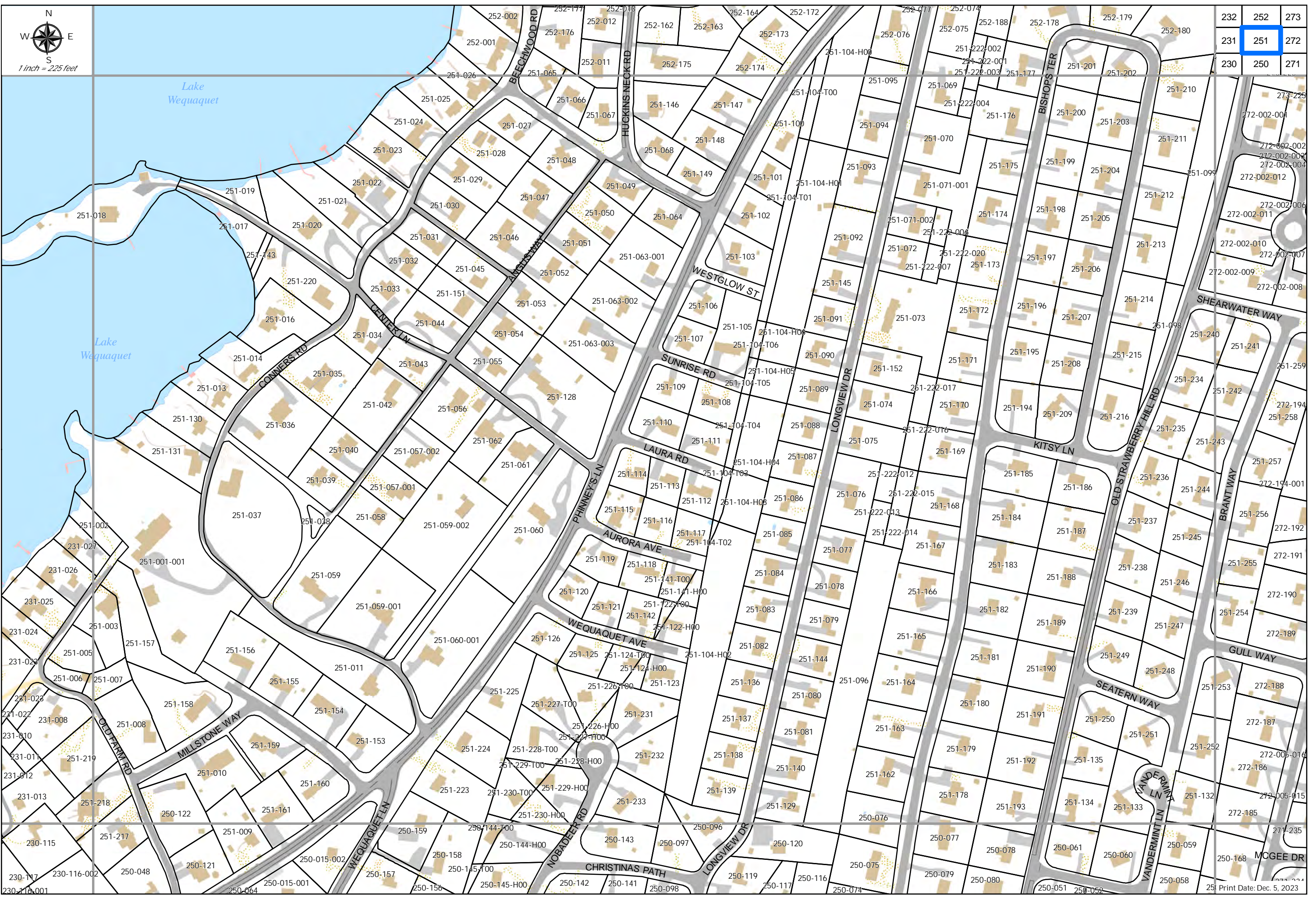
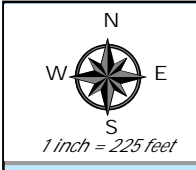
230	250	271
229	249	270
228	248	269



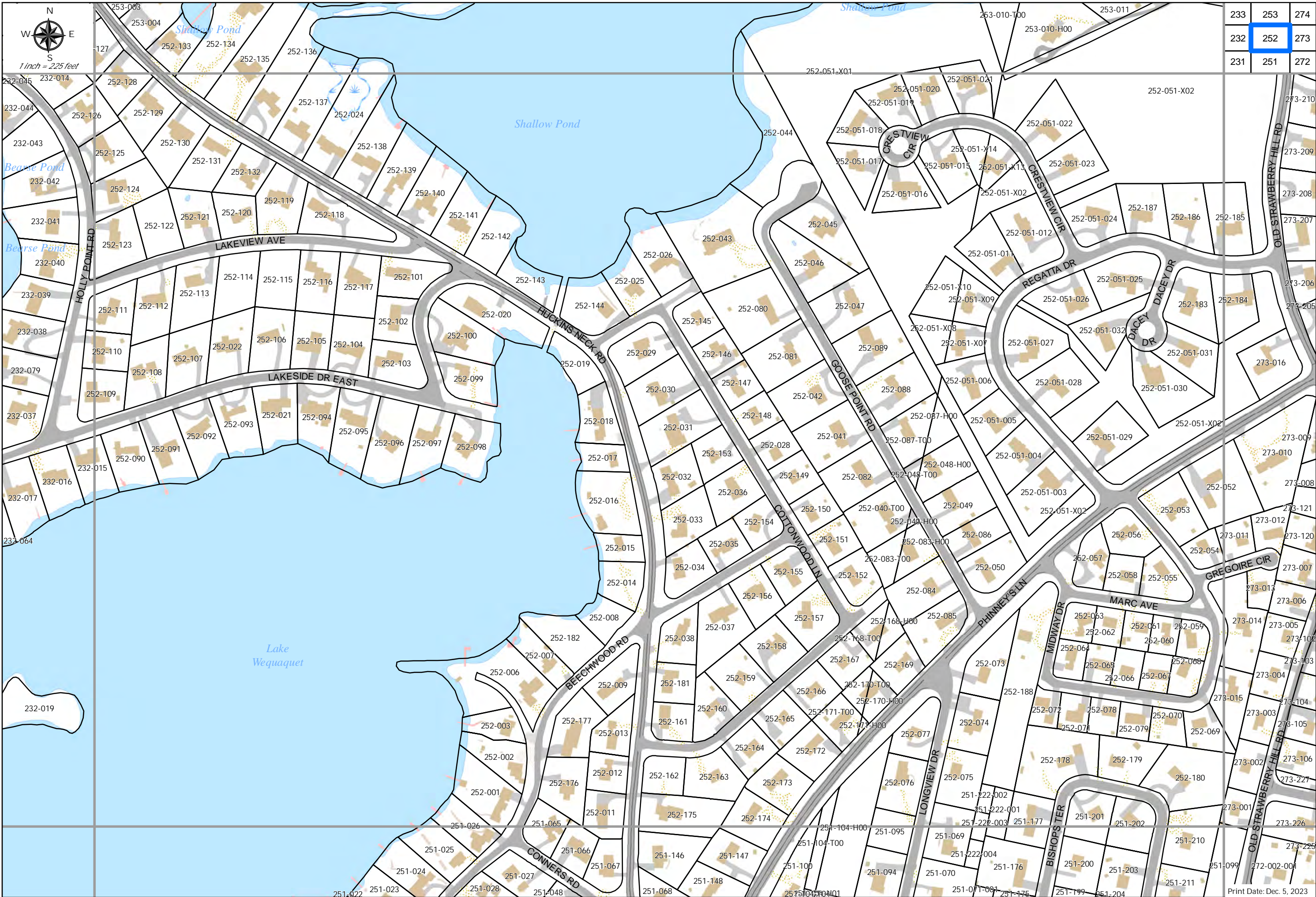


1 inch = 225 feet

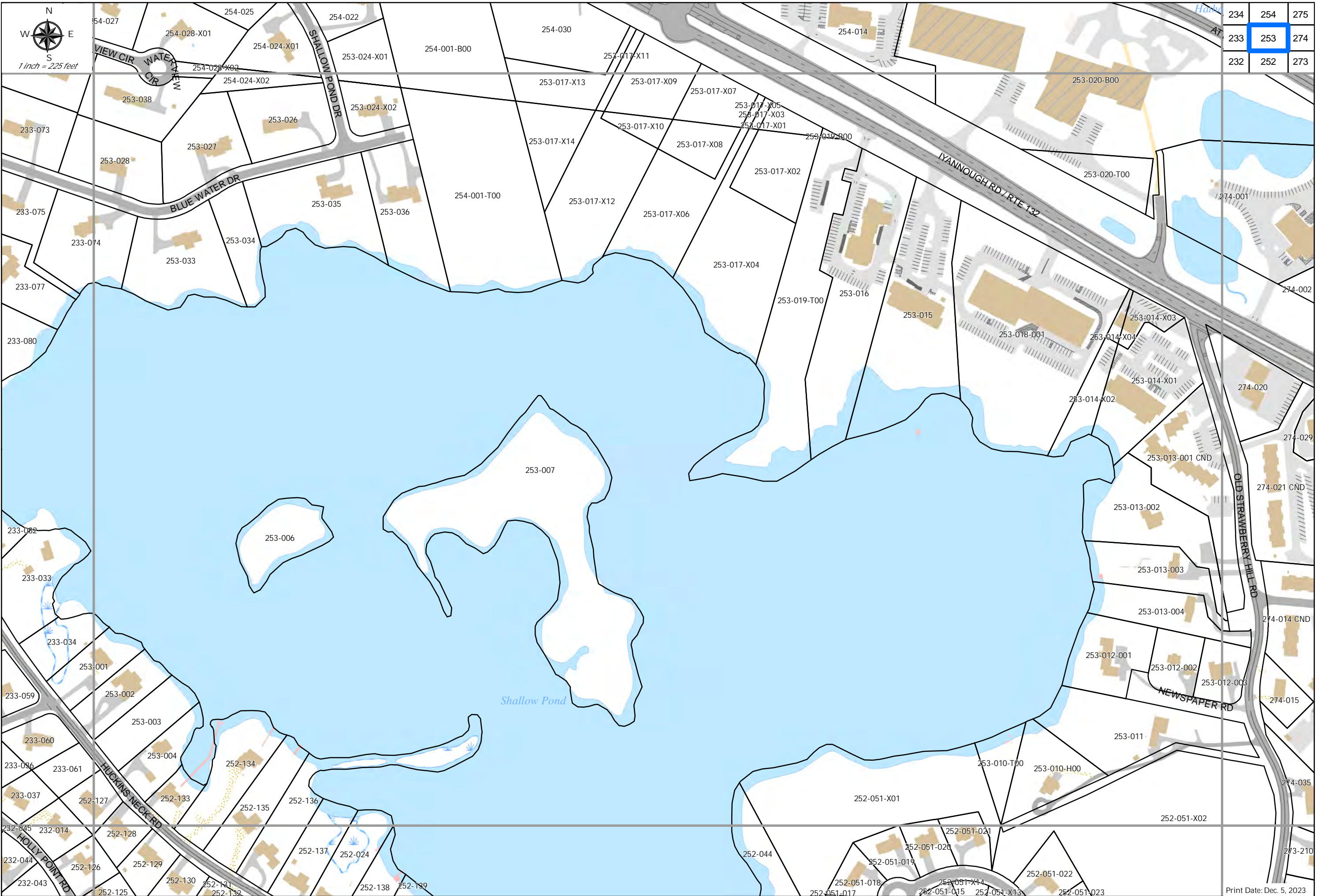




232	252	273
231	251	272
230	250	271



233	253	274
232	252	273
231	251	272

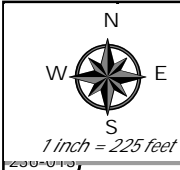


234	254	275
233	253	274
232	252	273

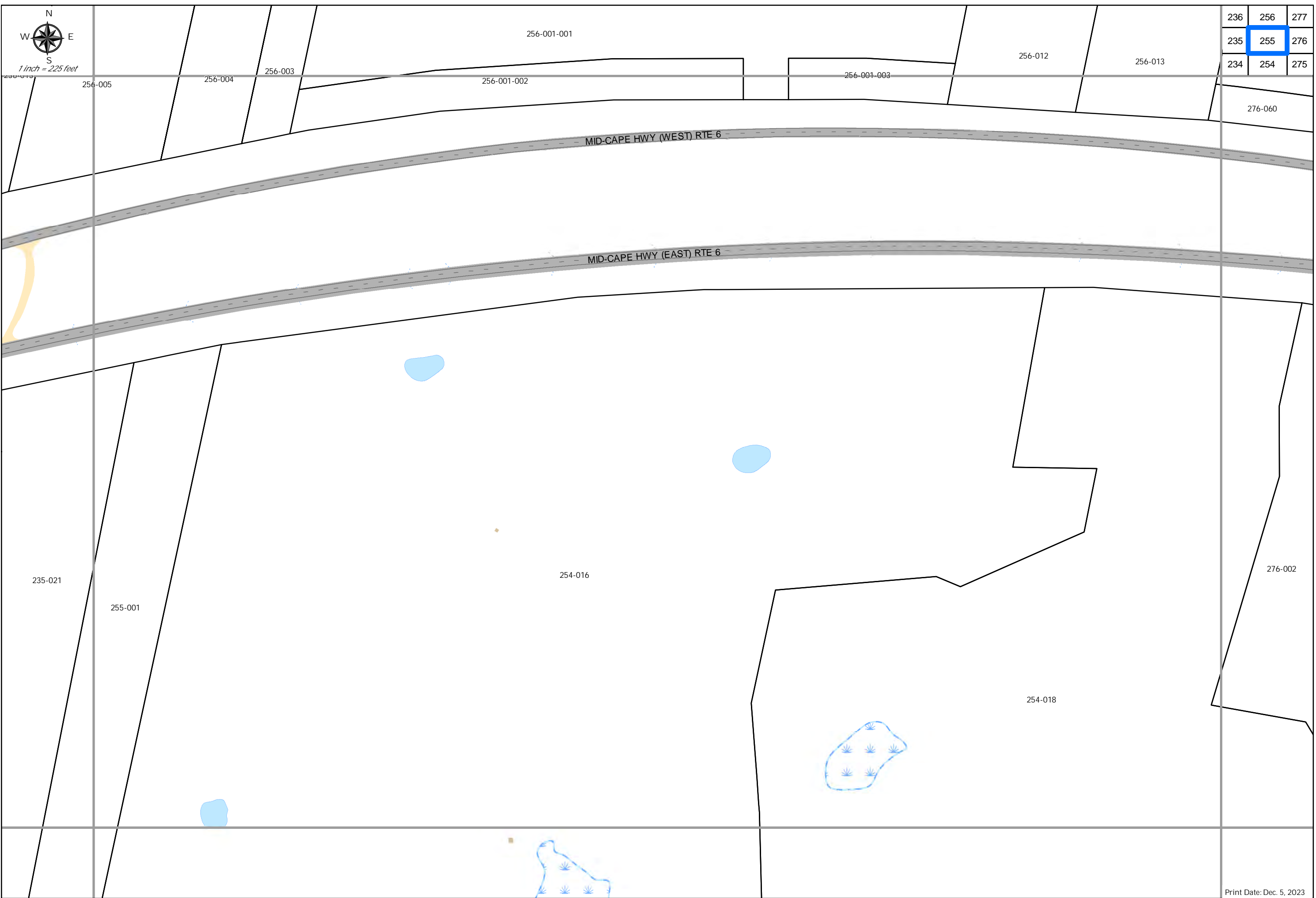


235	255	276
234	254	275
233	253	274



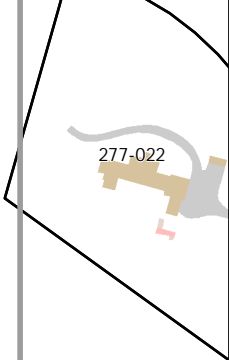
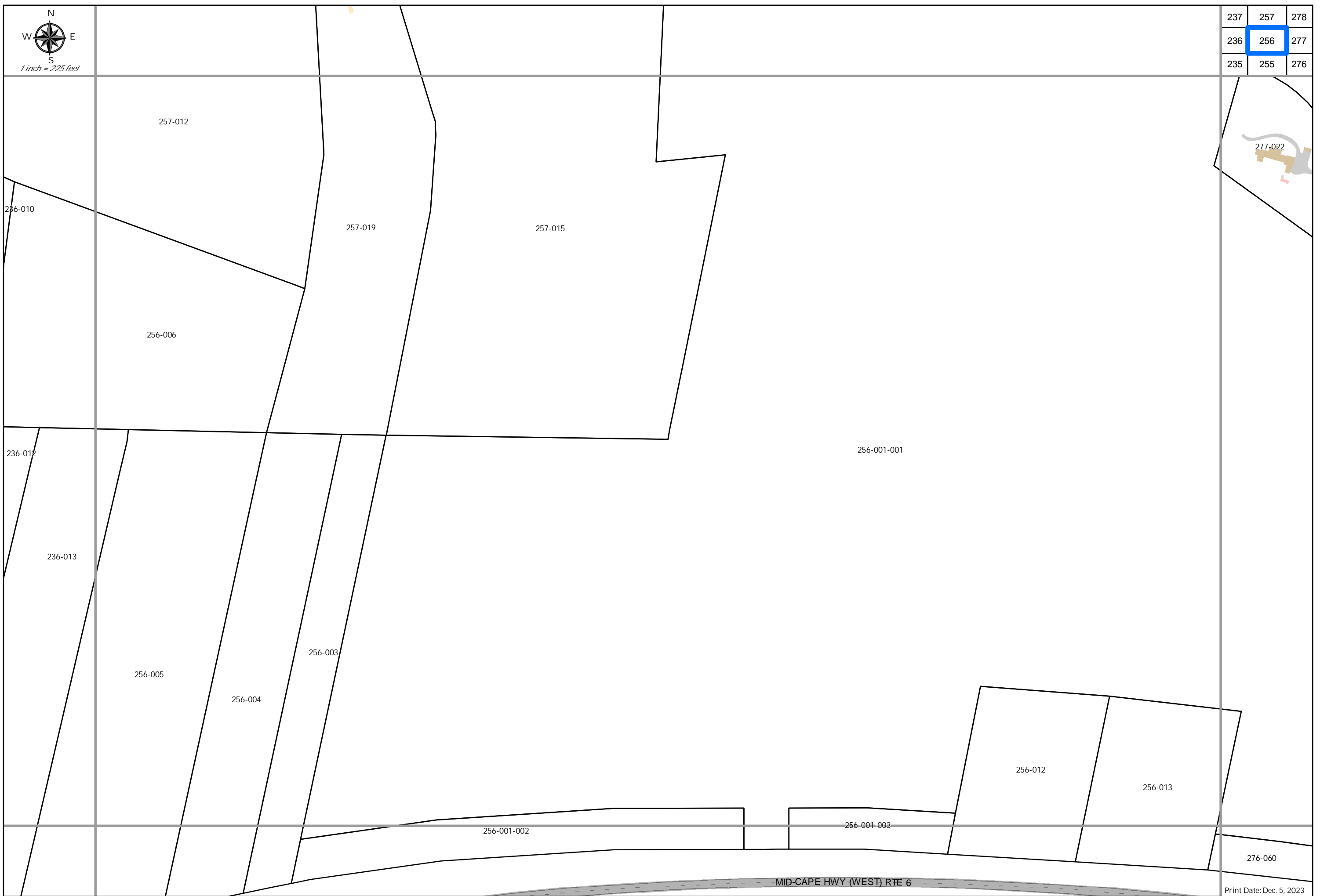


236	256	277
235	255	276
234	254	275





237	257	278
236	256	277
235	255	276



MID-CAPE HWY (WEST) RTE 6



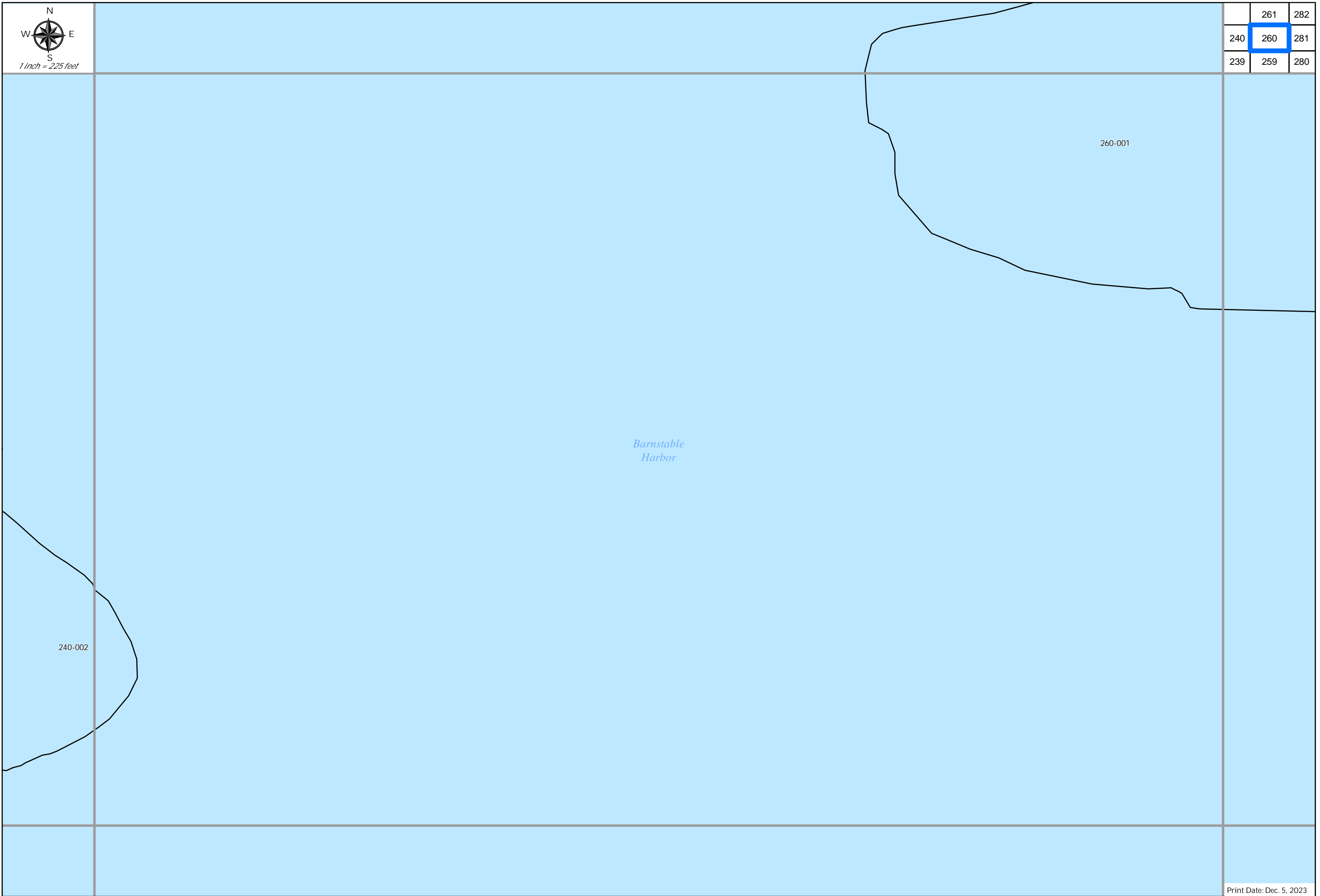
240	260	281
239	259	280
238	258	279

Barnstable Harbor





	261	282
240	260	281
239	259	280



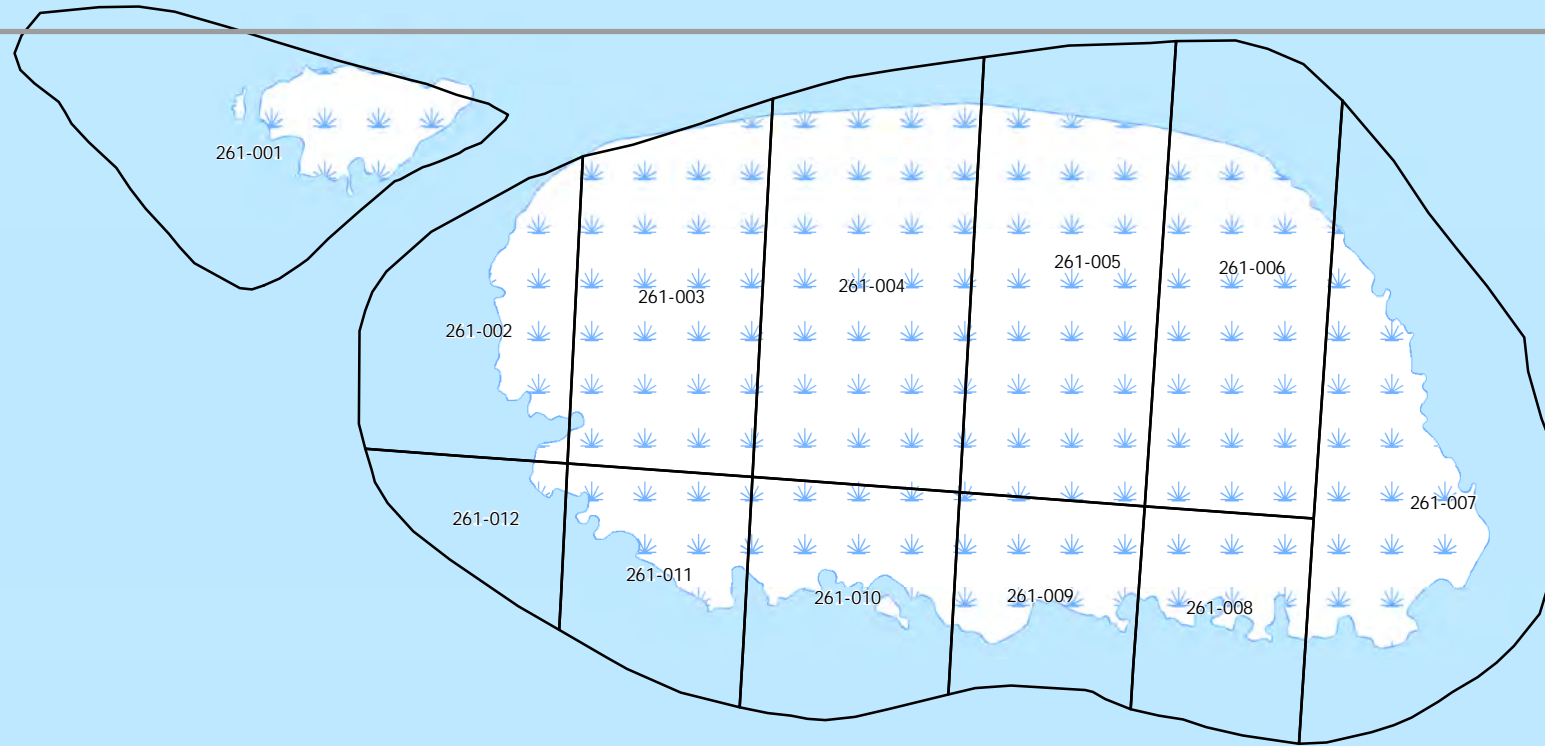
*Barnstable
Harbor*

240-002

260-001



241	262	283
	261	282
240	260	281



Barnstable
Harbor

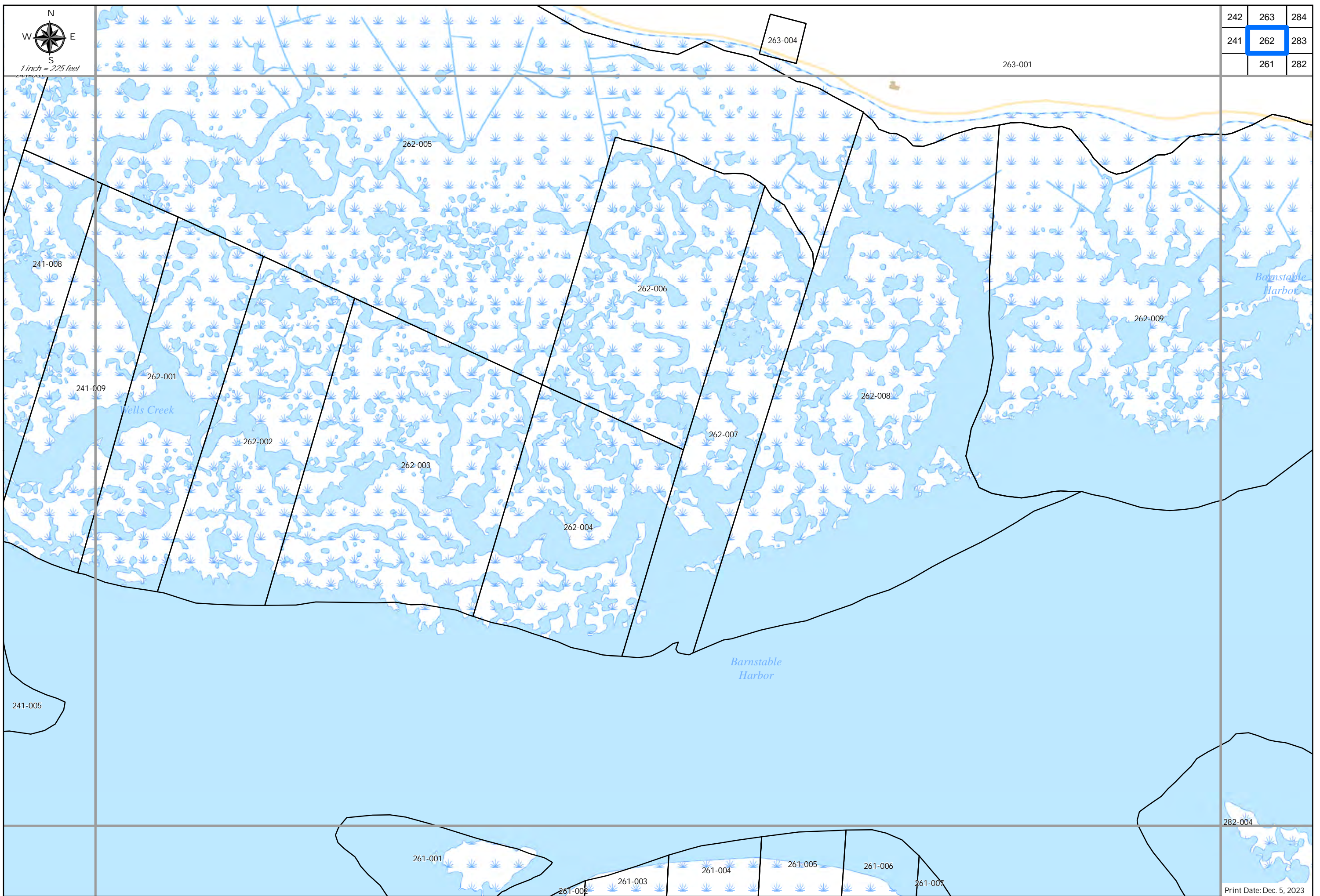
282-004

260-001



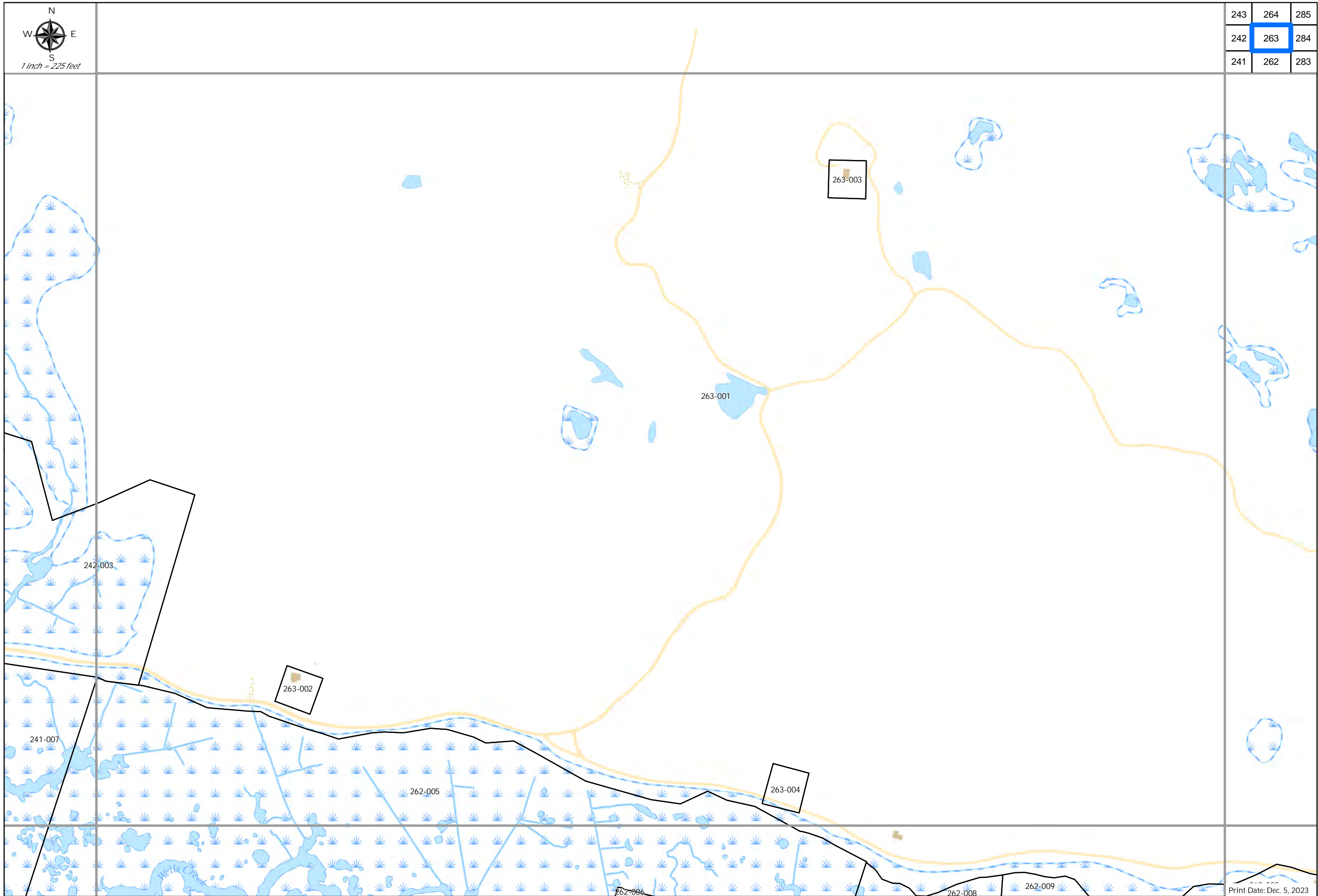
1 inch = 225 feet

242	263	284
241	262	283
	261	282





243	264	285
242	263	284
241	262	283





243	264	285
242	263	284

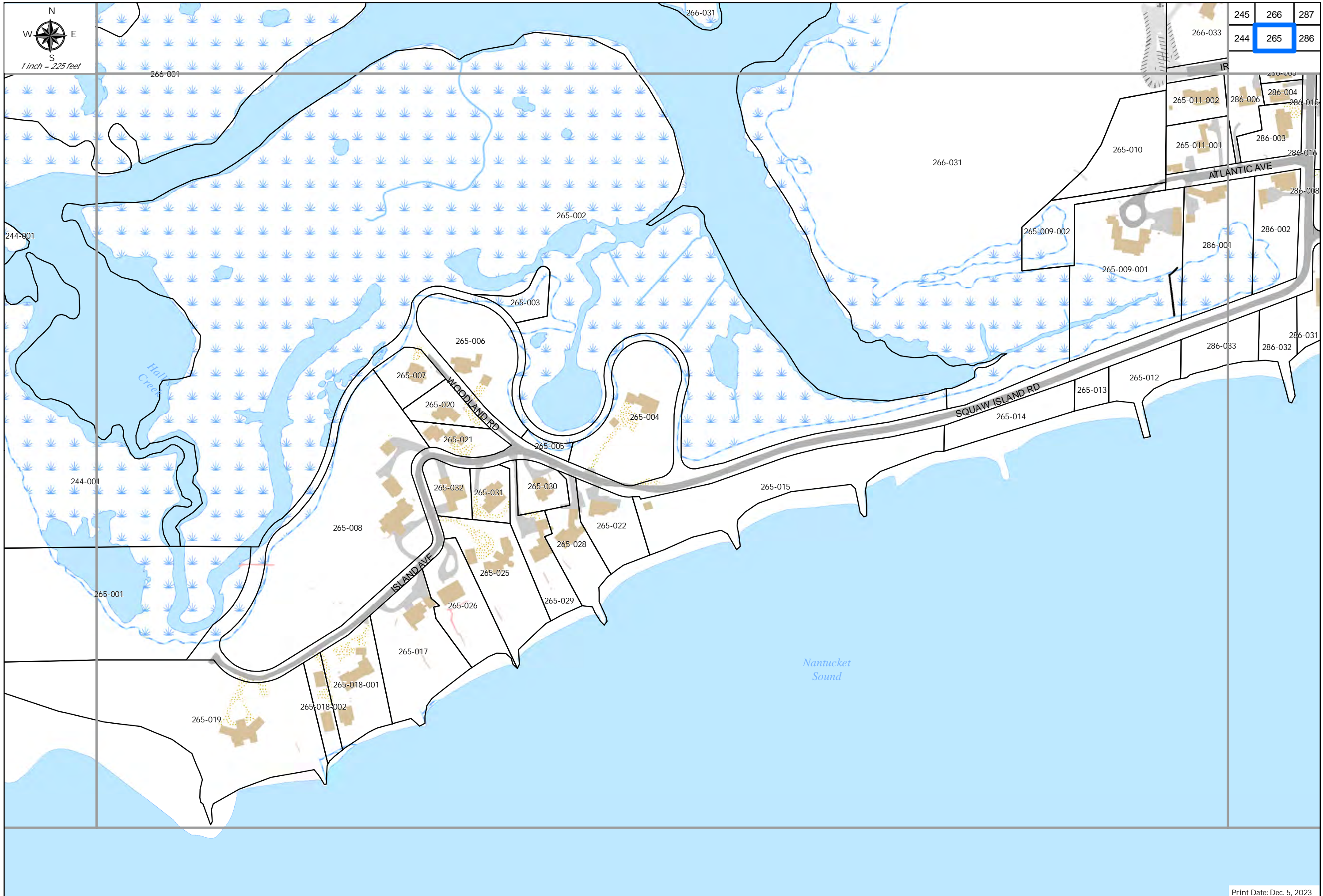
Cape Cod Bay

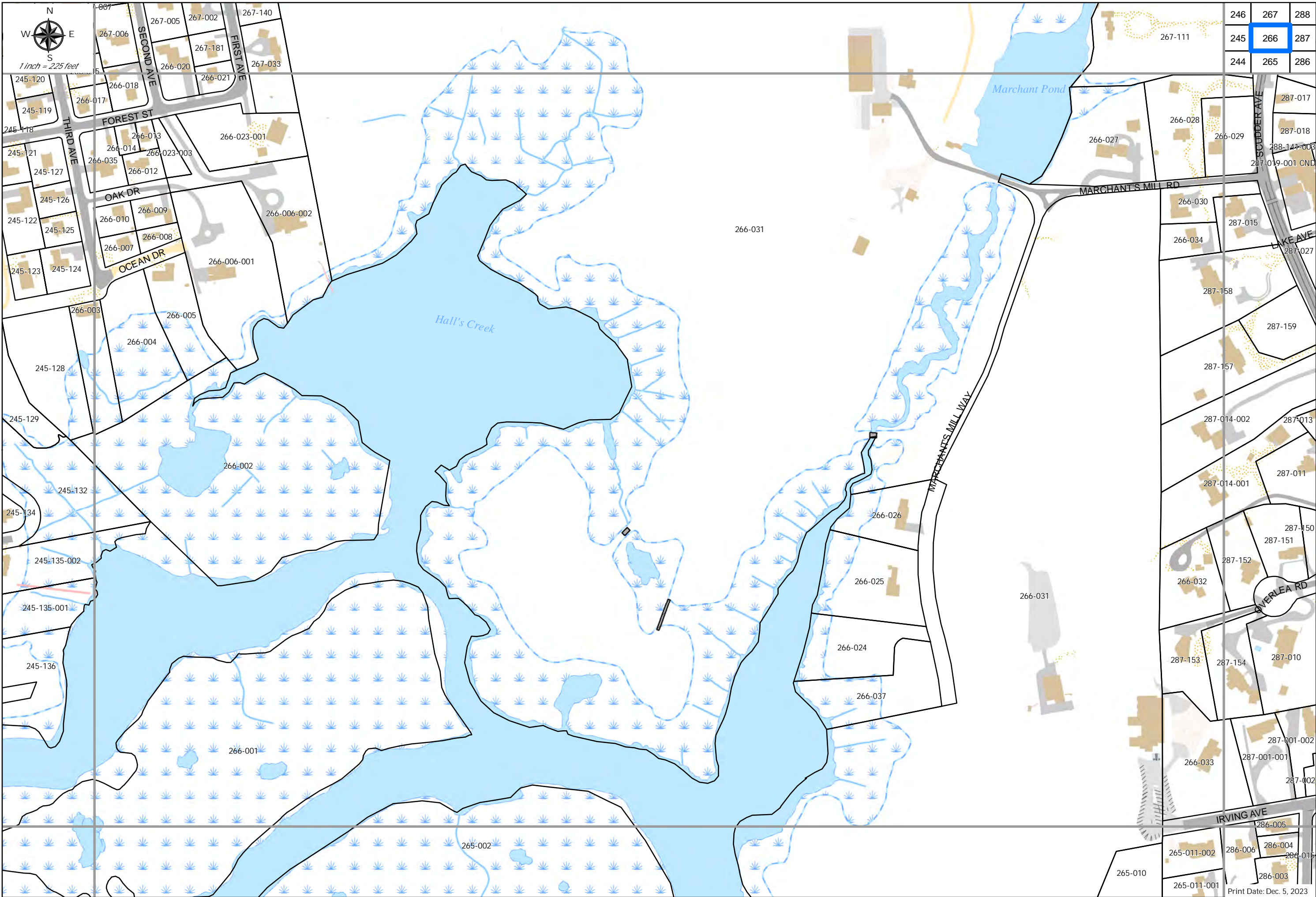
263-001



1 inch = 225 feet

245	266	287
244	265	286

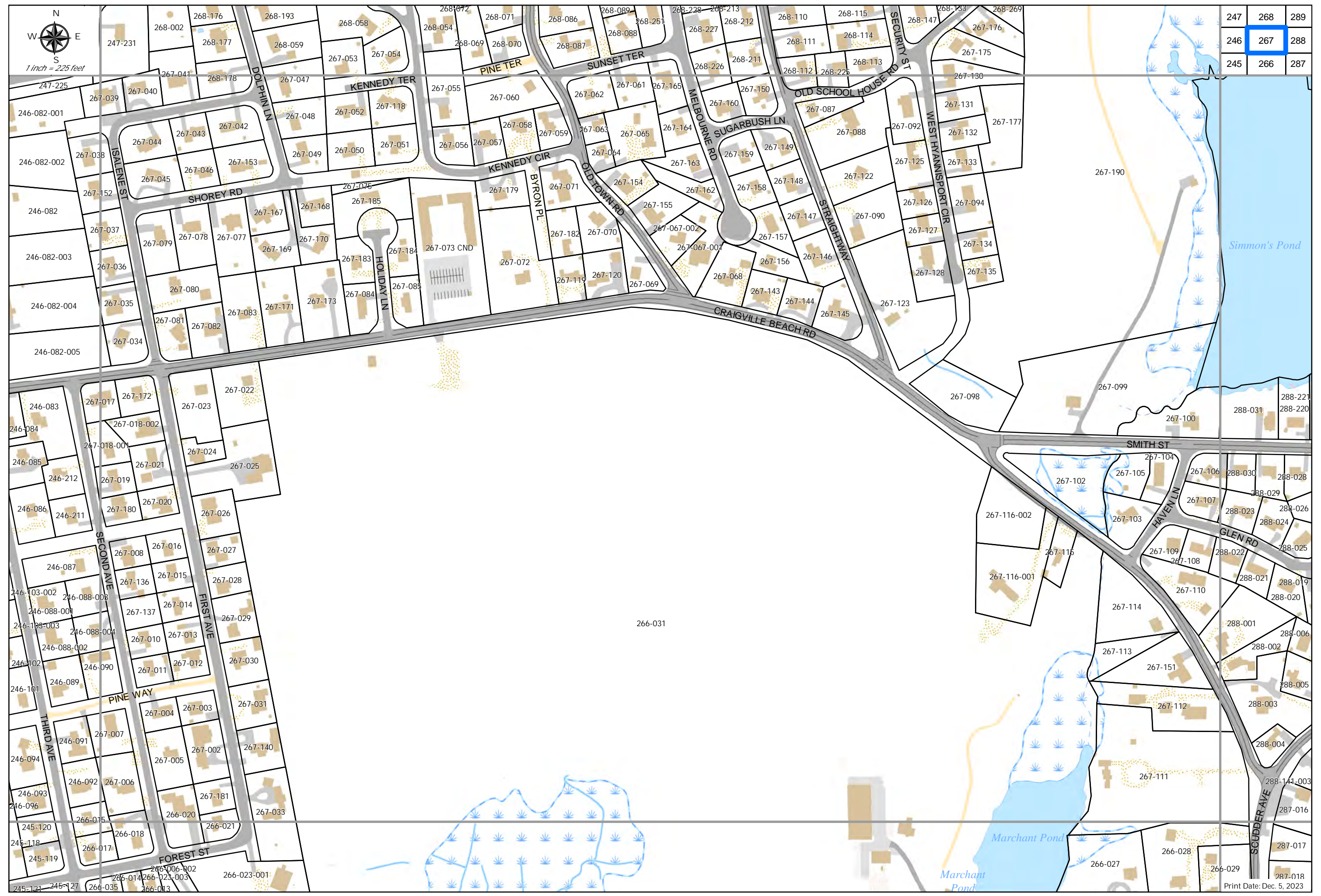


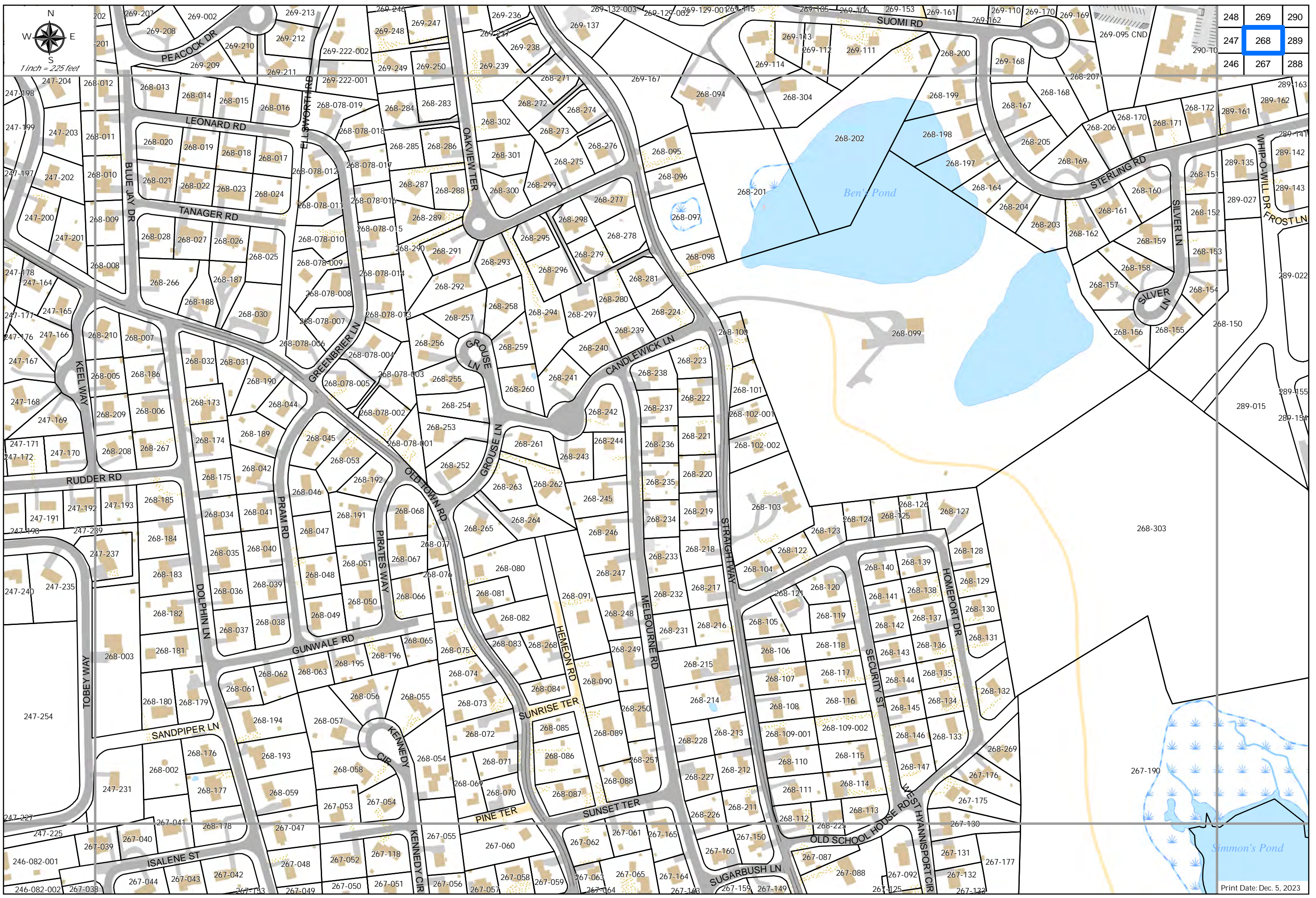


246	267	288
245	266	287
244	265	286

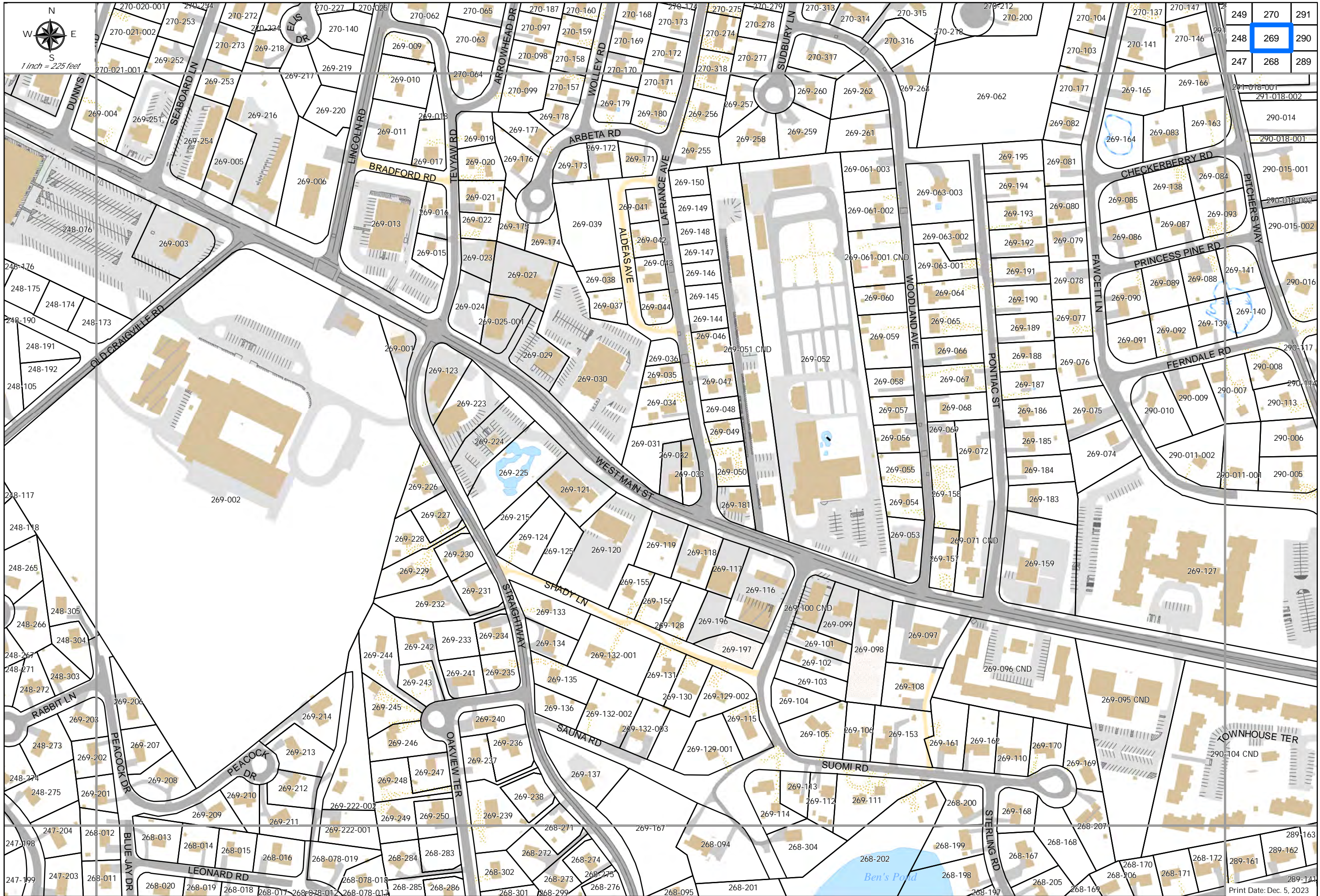


247	268	289
246	267	288
245	266	287





248	269	290
247	268	289
246	267	288

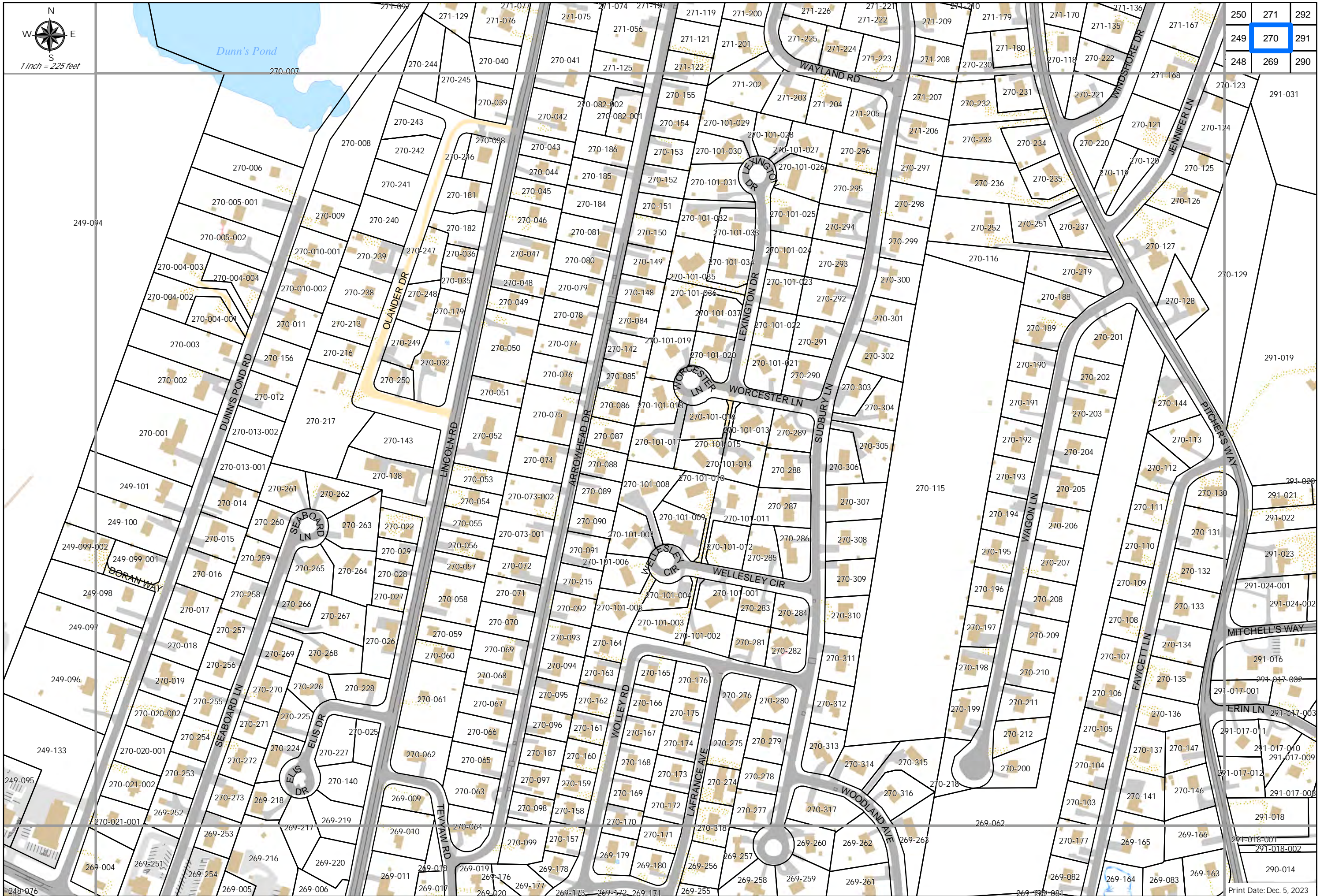


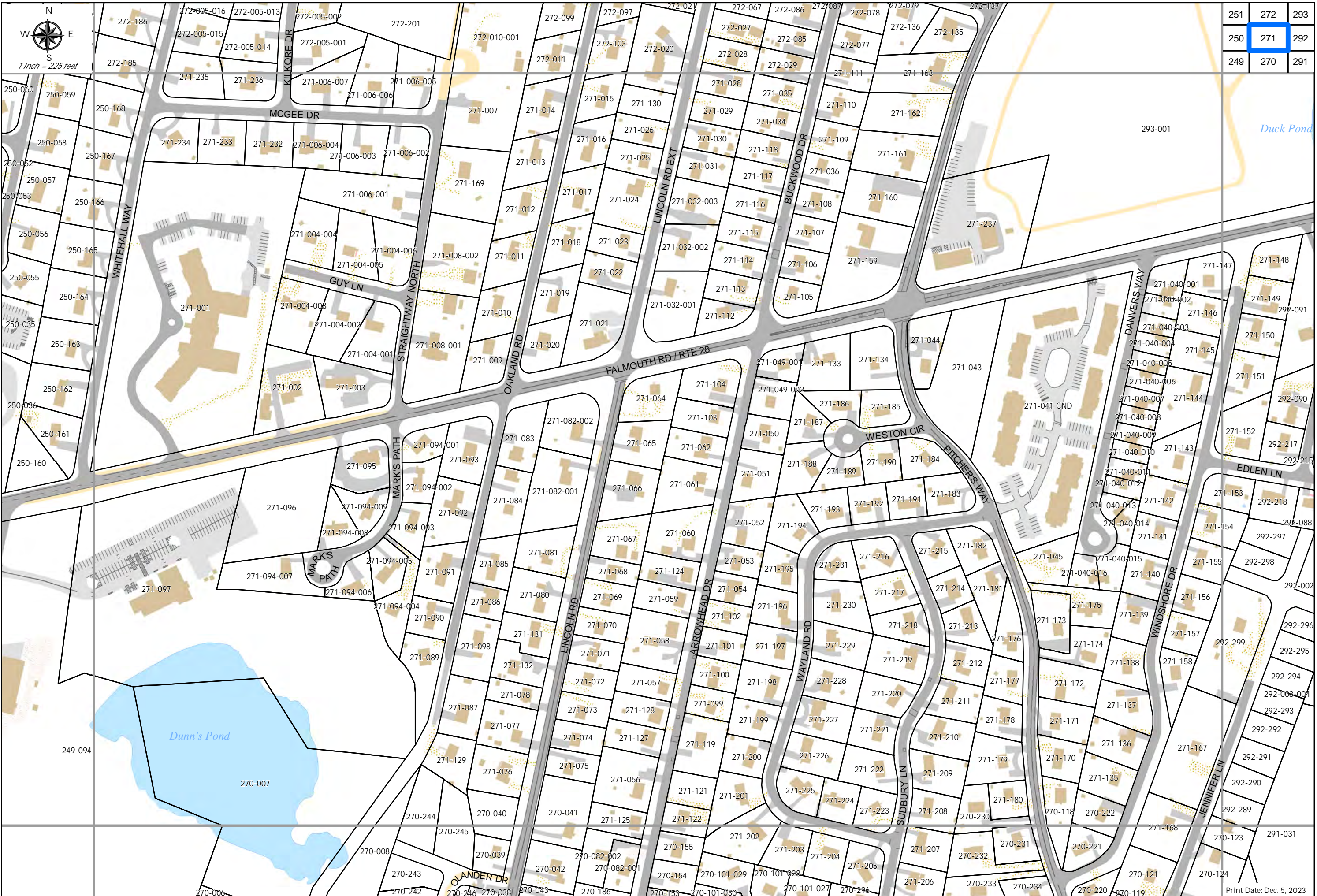
249	270	291
248	269	290
247	268	289



Dunn's Pond

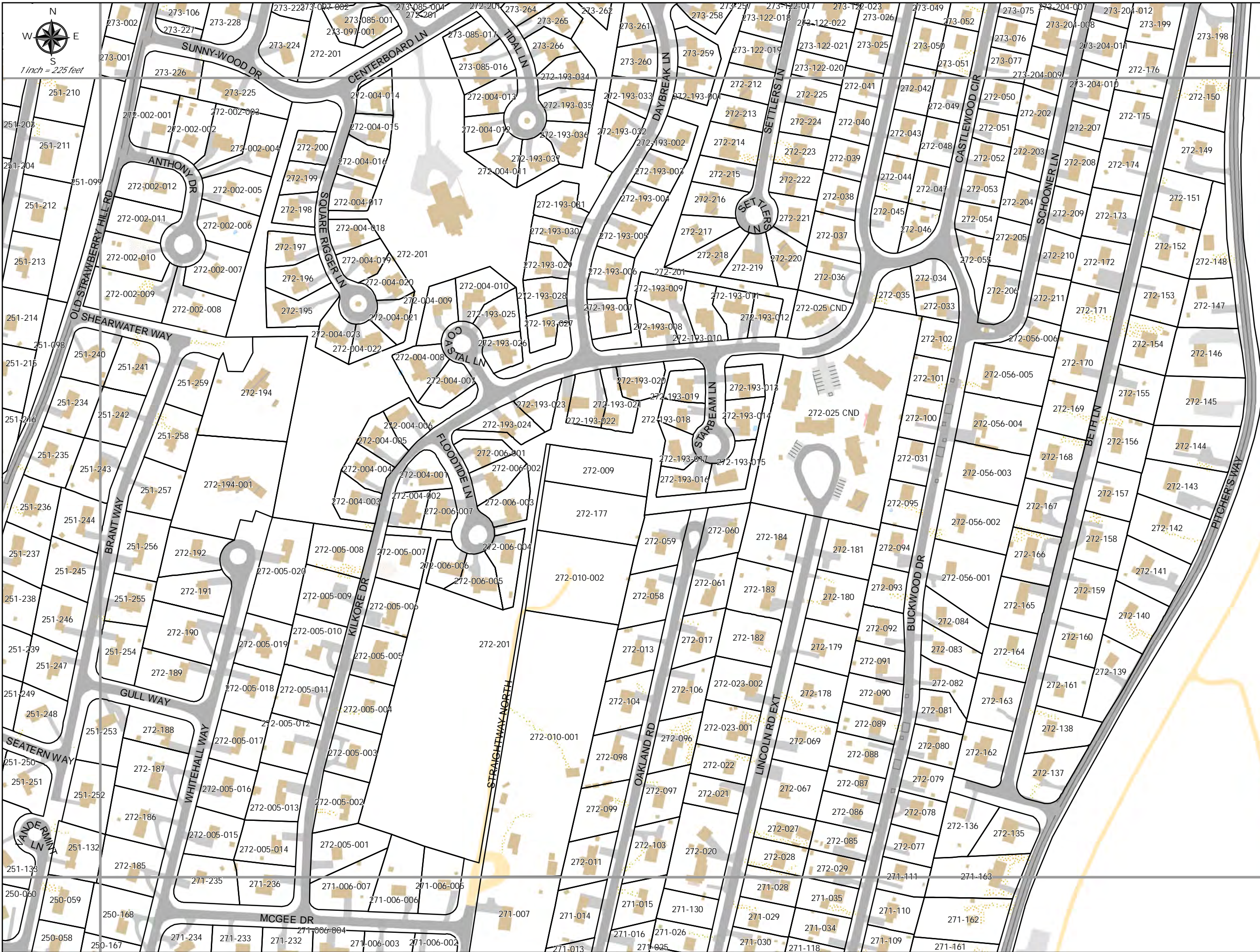
250	271	292
249	270	291
248	269	290







252	273	294
251	272	293
250	271	292



293-001



253	274	295
252	273	294
251	272	293



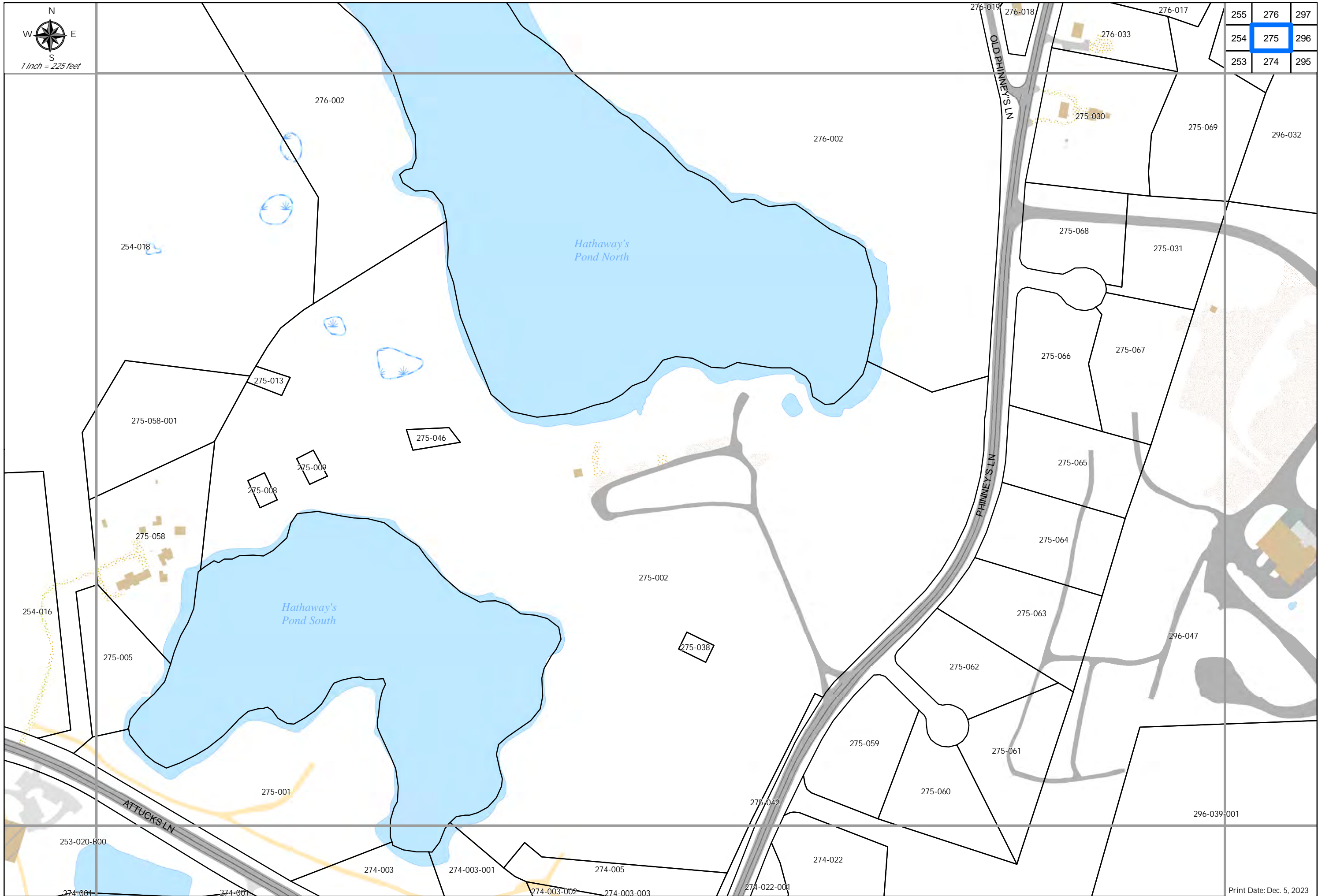


254	275	296
253	274	295
252	273	294





255	276	297
254	275	296
253	274	295





257	278	299
256	277	298
255	276	297



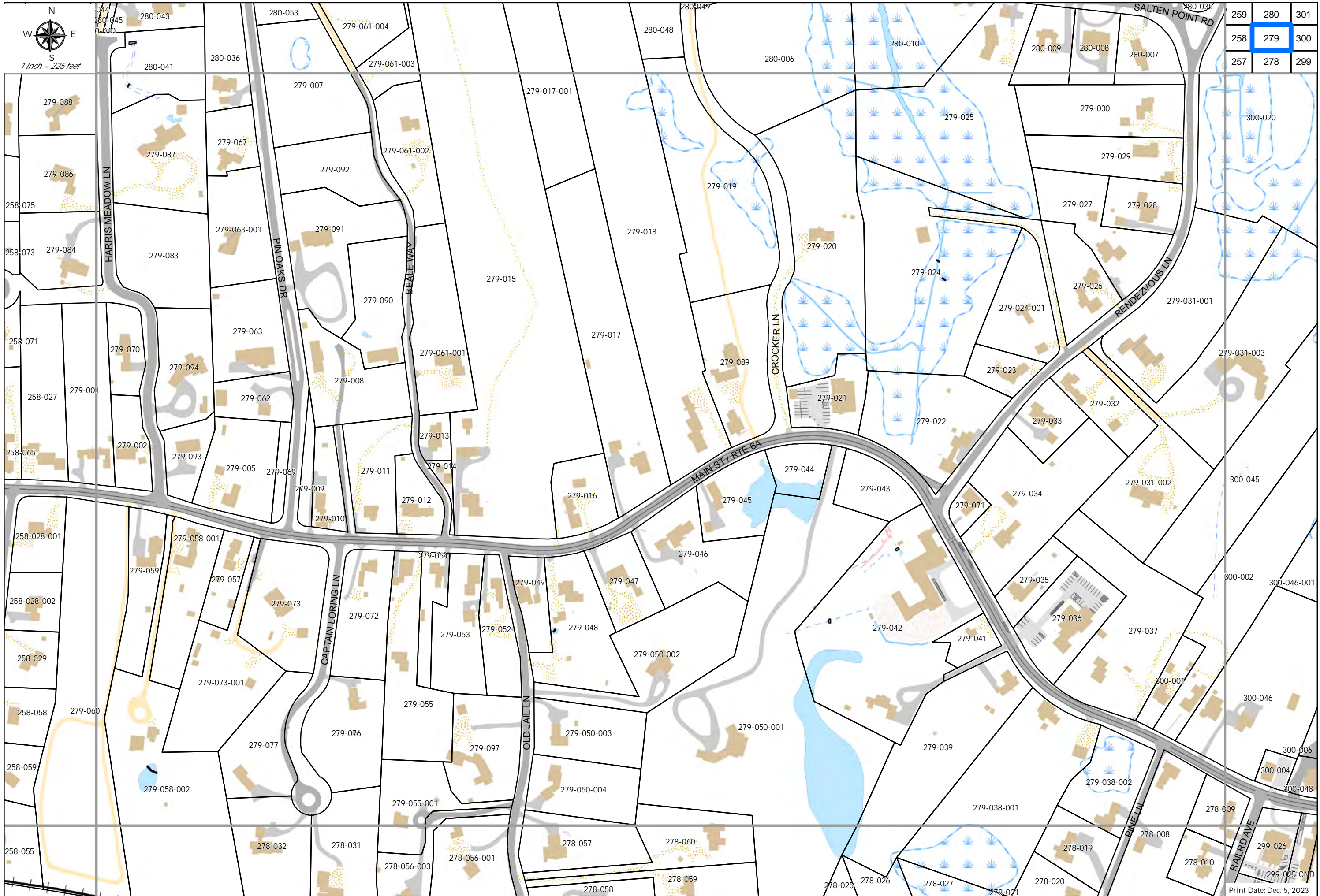


258	279	300
257	278	299
256	277	298





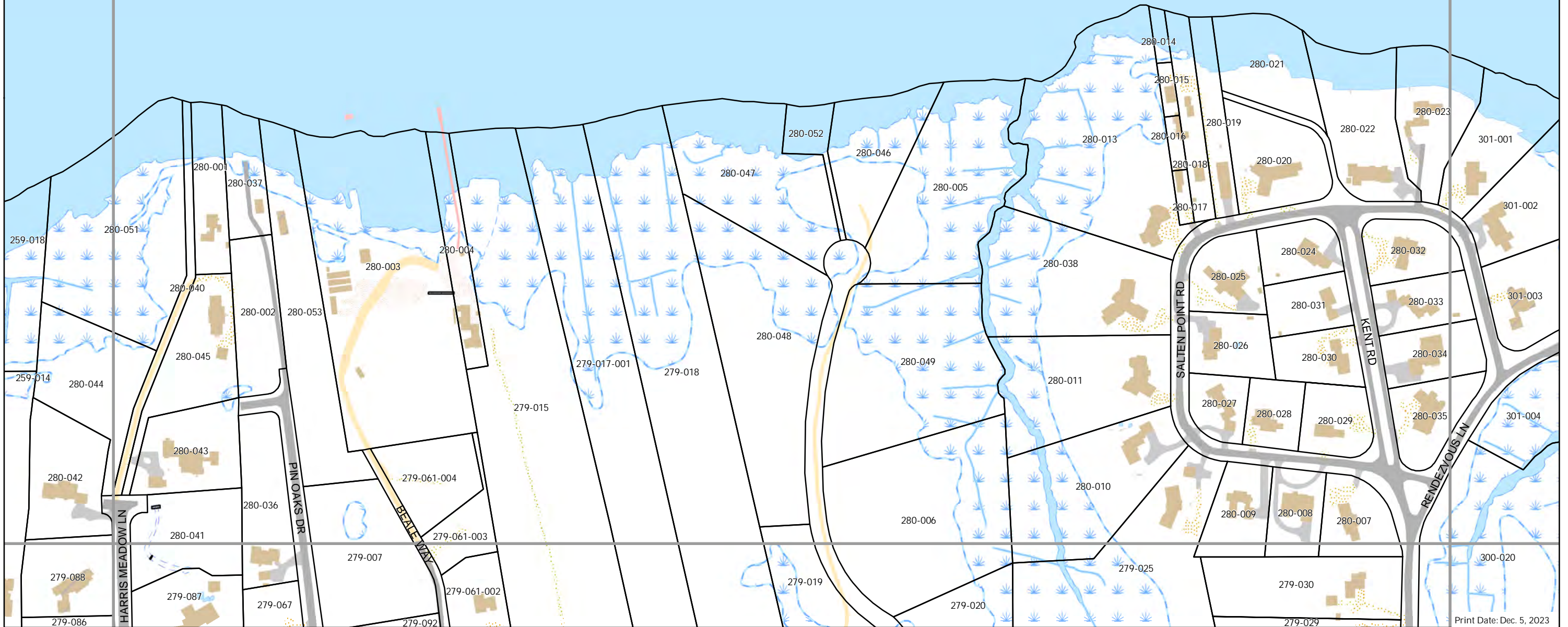
259	280	301
258	279	300
257	278	299





260	281	
259	280	301
258	279	300

Barnstable Harbor





261	282	302
260	281	
259	280	301

260-001

*Barnstable
Harbor*



283-004

263-001

262	283	303
261	282	302
260	281	

282-004

282-001

282-003

282-002

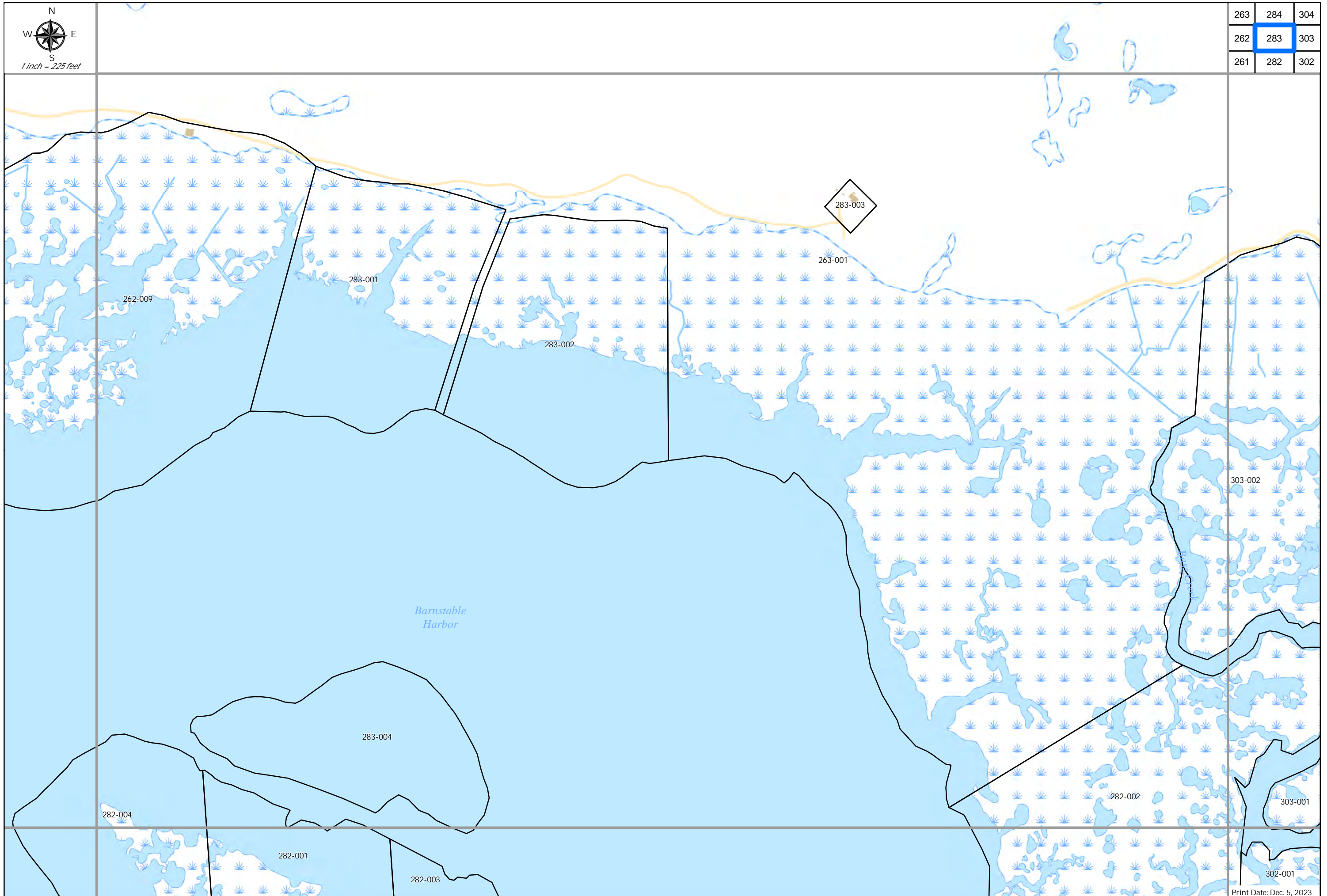
302-001

Barnstable
Harbor

260-001

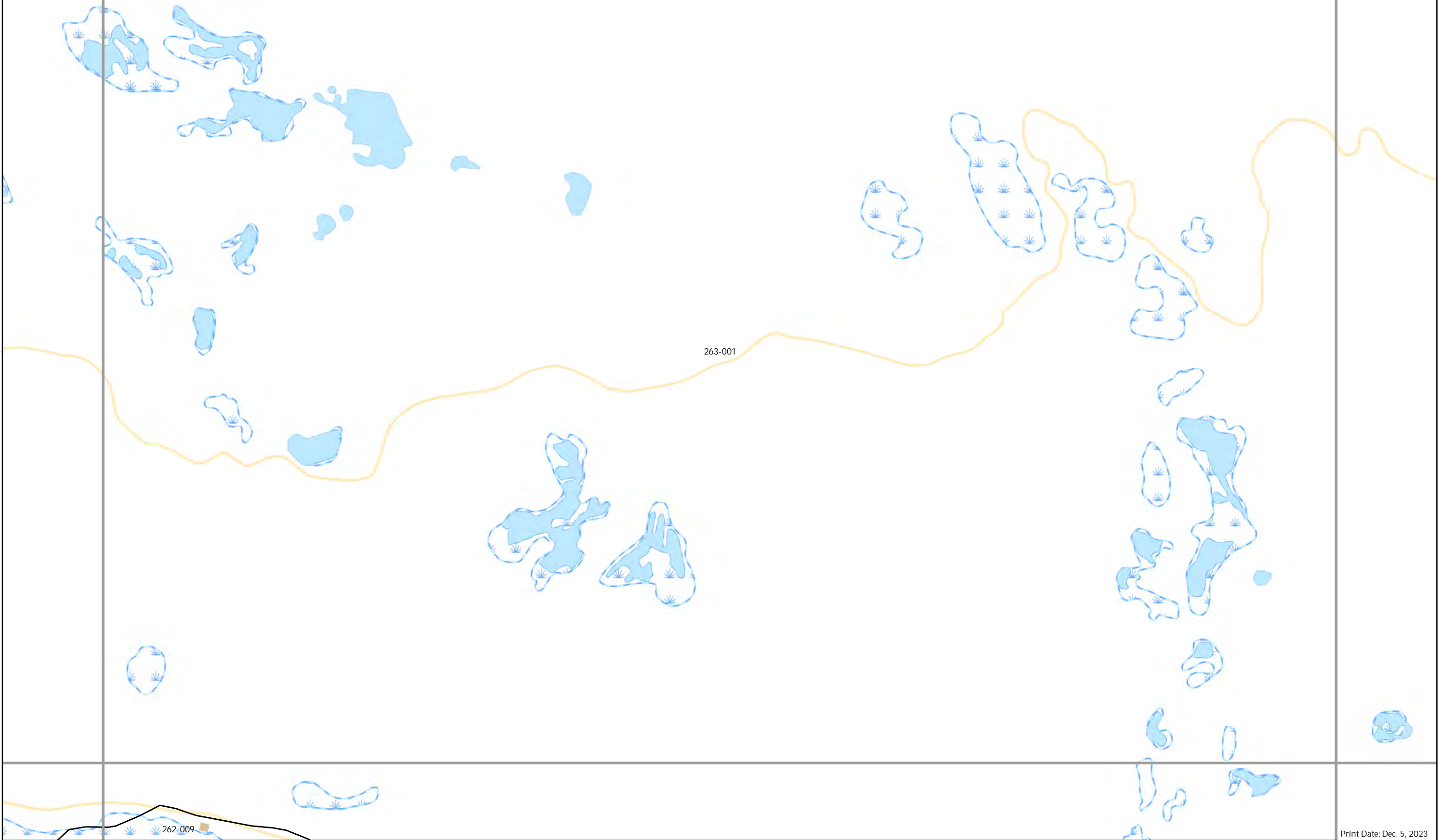


263	284	304
262	283	303
261	282	302





264	285	
263	284	304
262	283	303

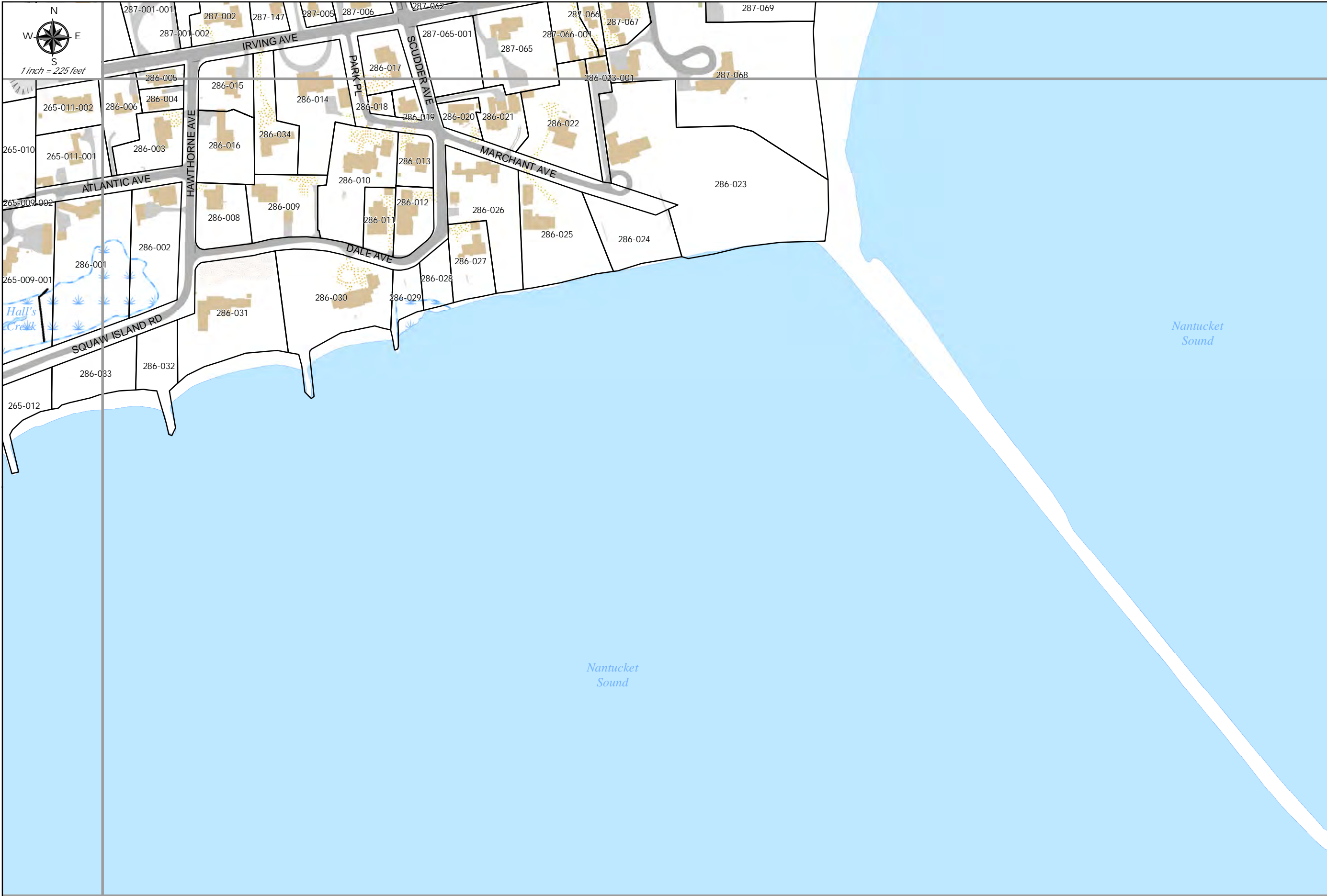




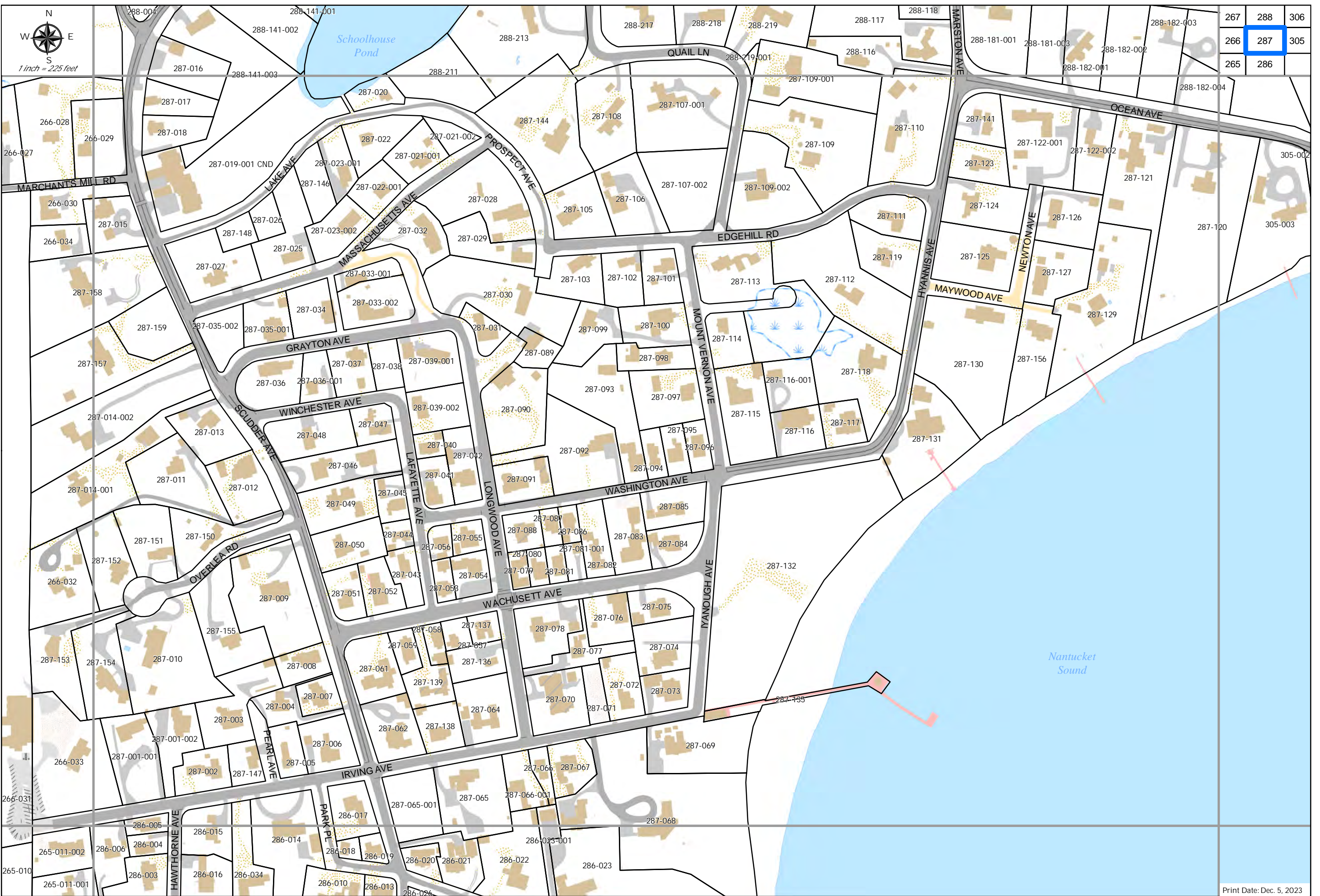
264	285	
263	284	304

Cape Cod Bay

263-001



266	287	305
265	286	

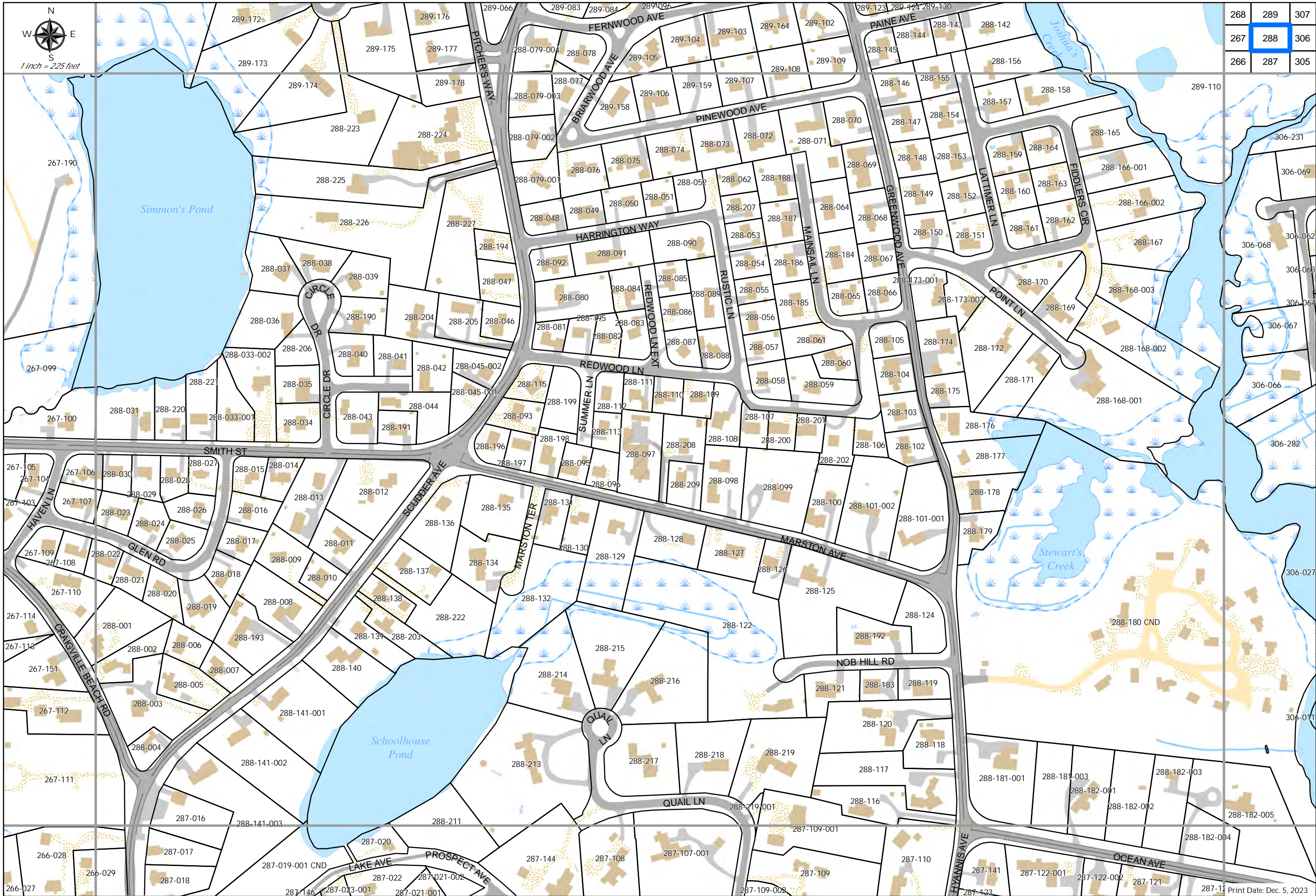


267	288	306
266	287	305
265	286	



1 inch = 225 feet

268	289	307
267	288	306
266	287	305

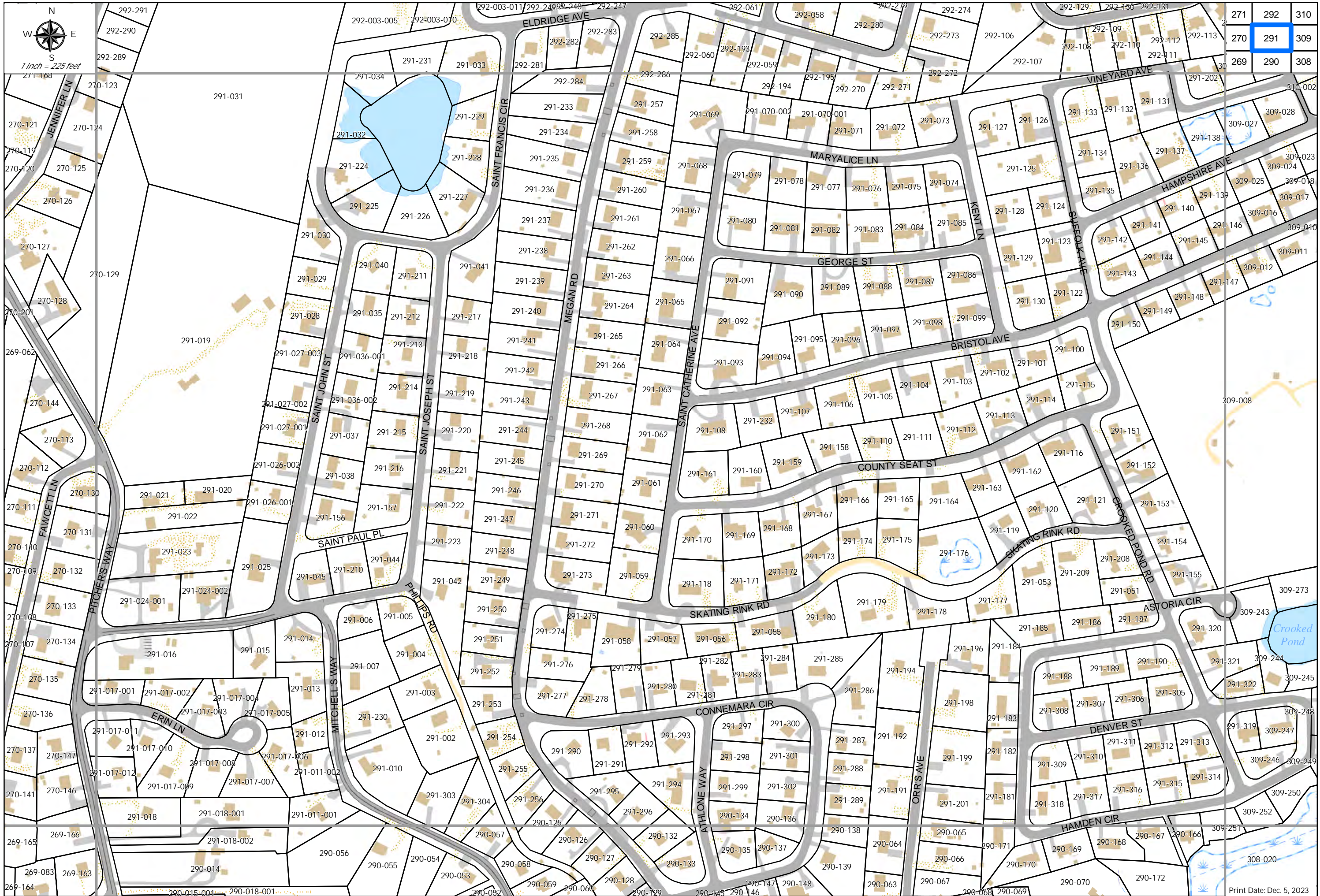




269	290	308
268	289	307
267	288	306



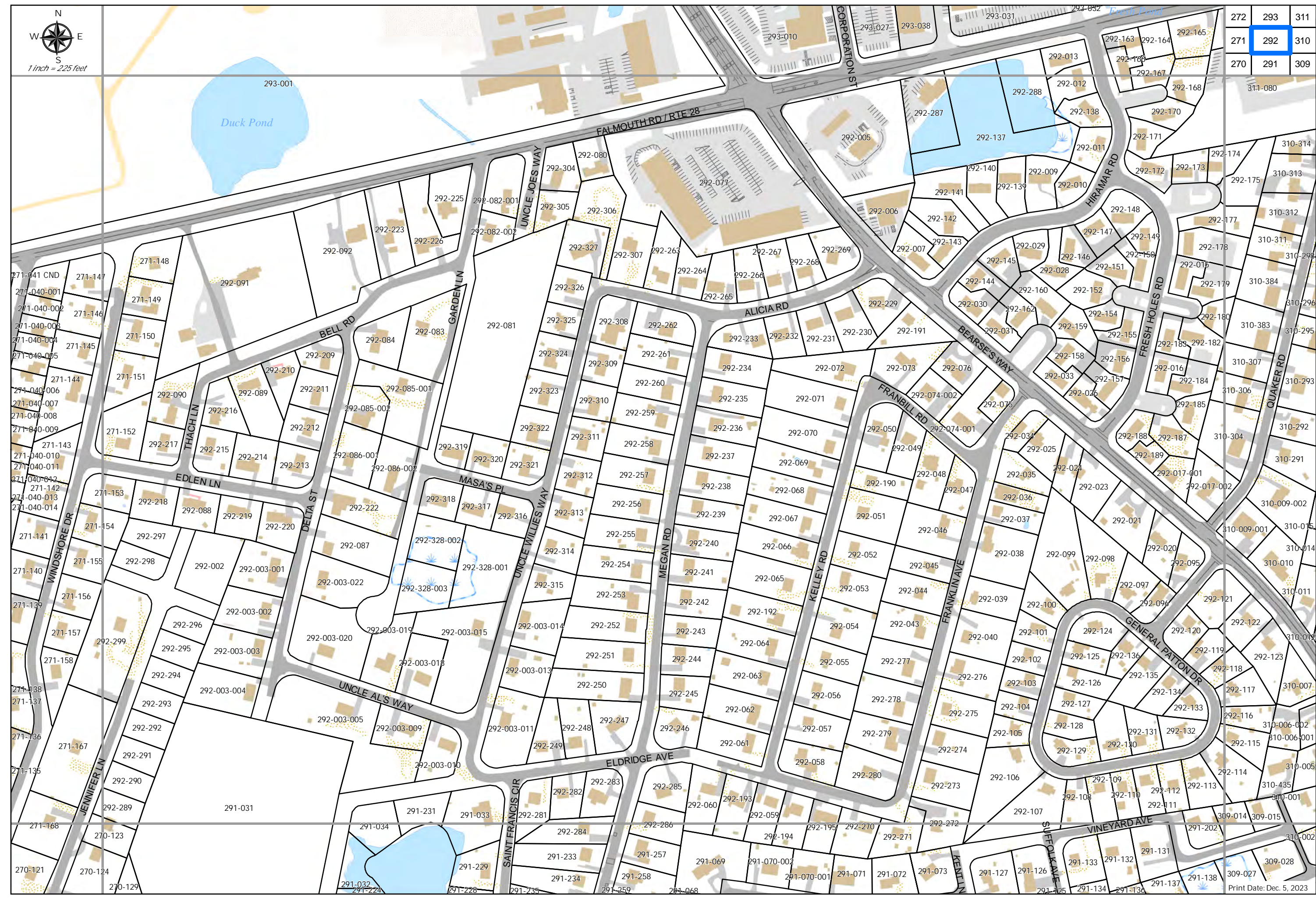
1 inch = 225 feet

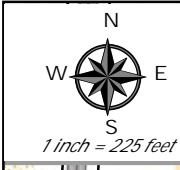




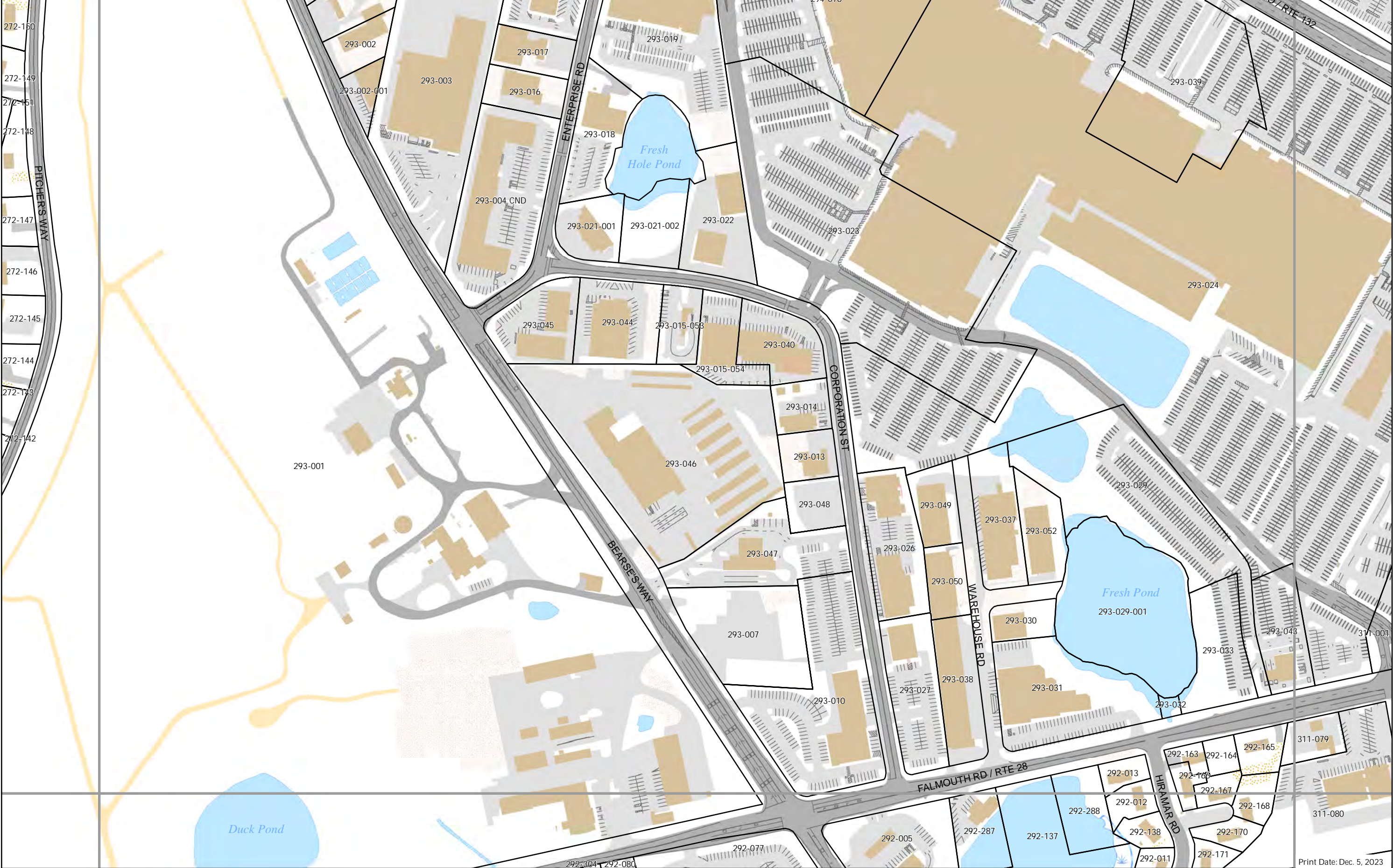
1 inch = 225 feet

272	293	311
271	292	310
270	291	309



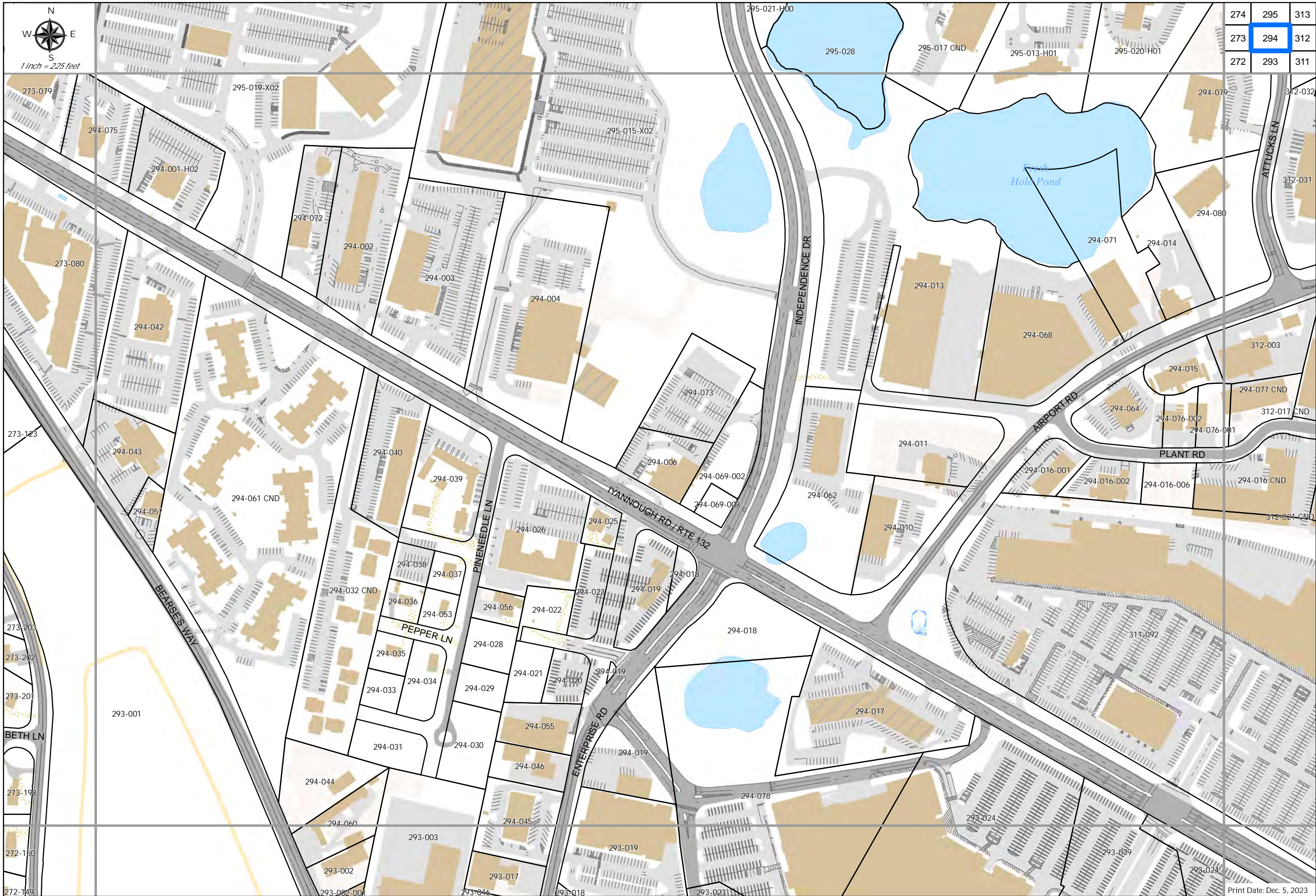


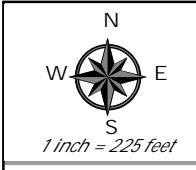
273	294	312
272	293	311
271	292	310





274	295	313
273	294	312
272	293	311

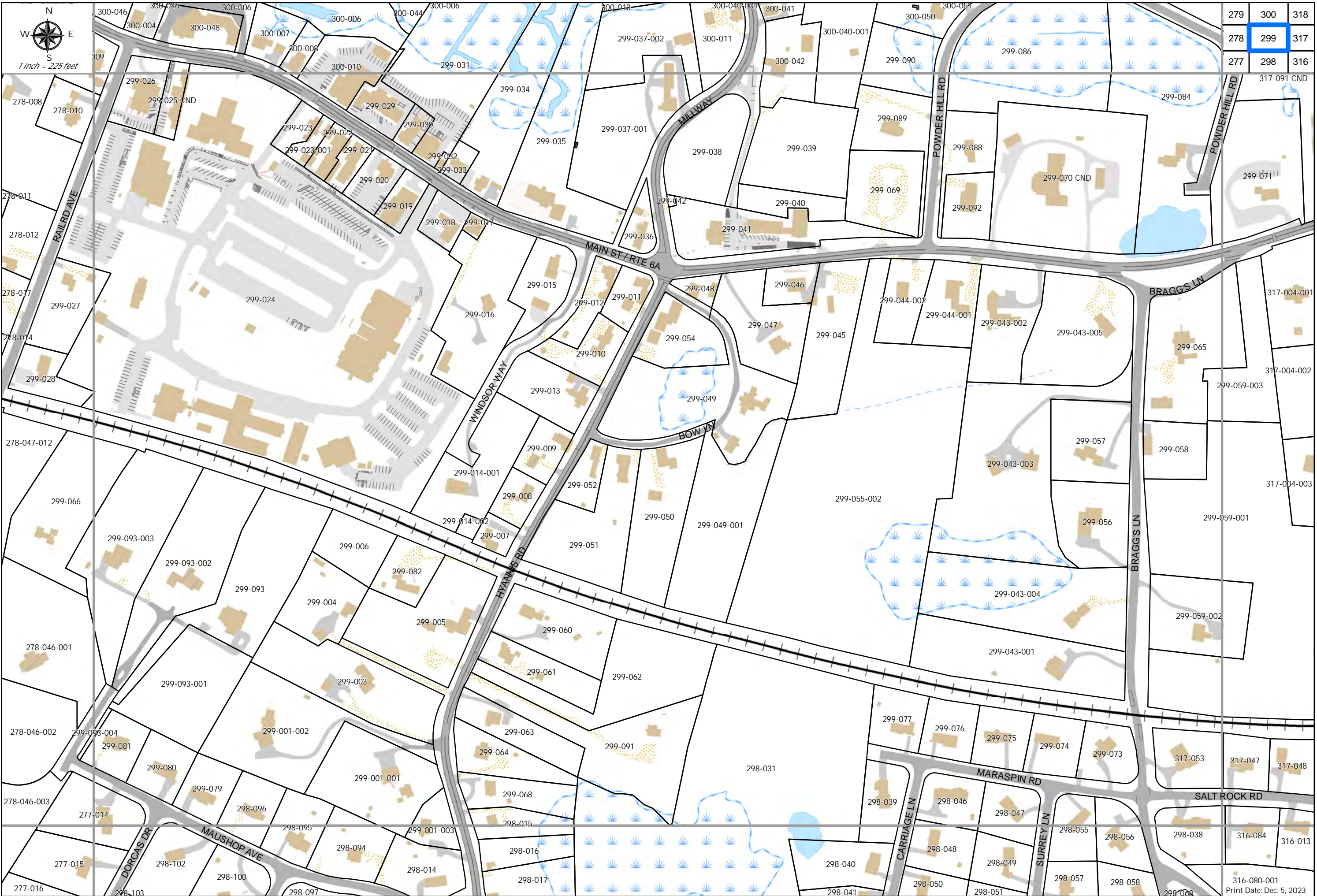




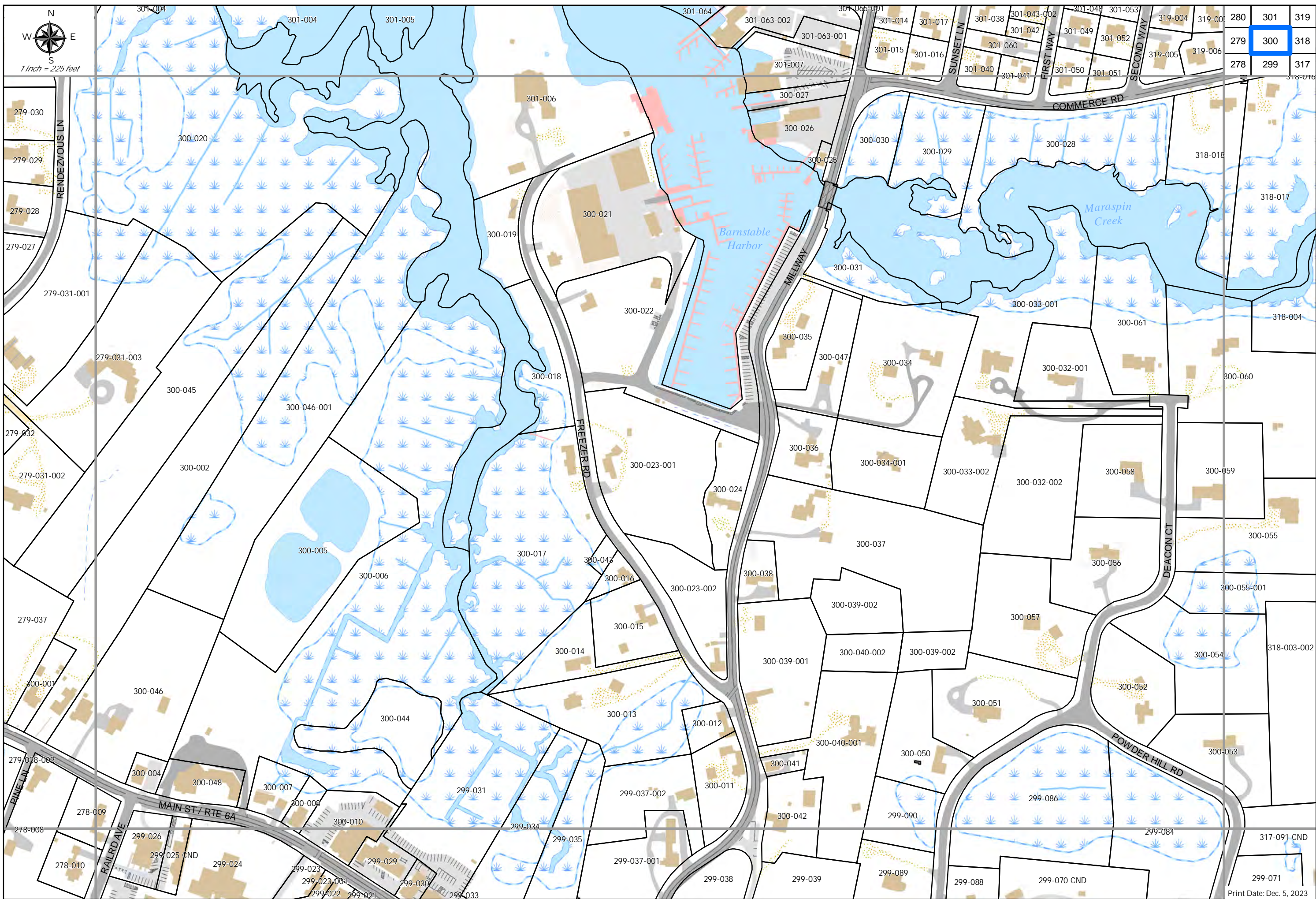
275	296	314
274	295	313
273	294	312







279	300	318
278	299	317
277	298	316



280	301	319
279	300	318
278	299	317



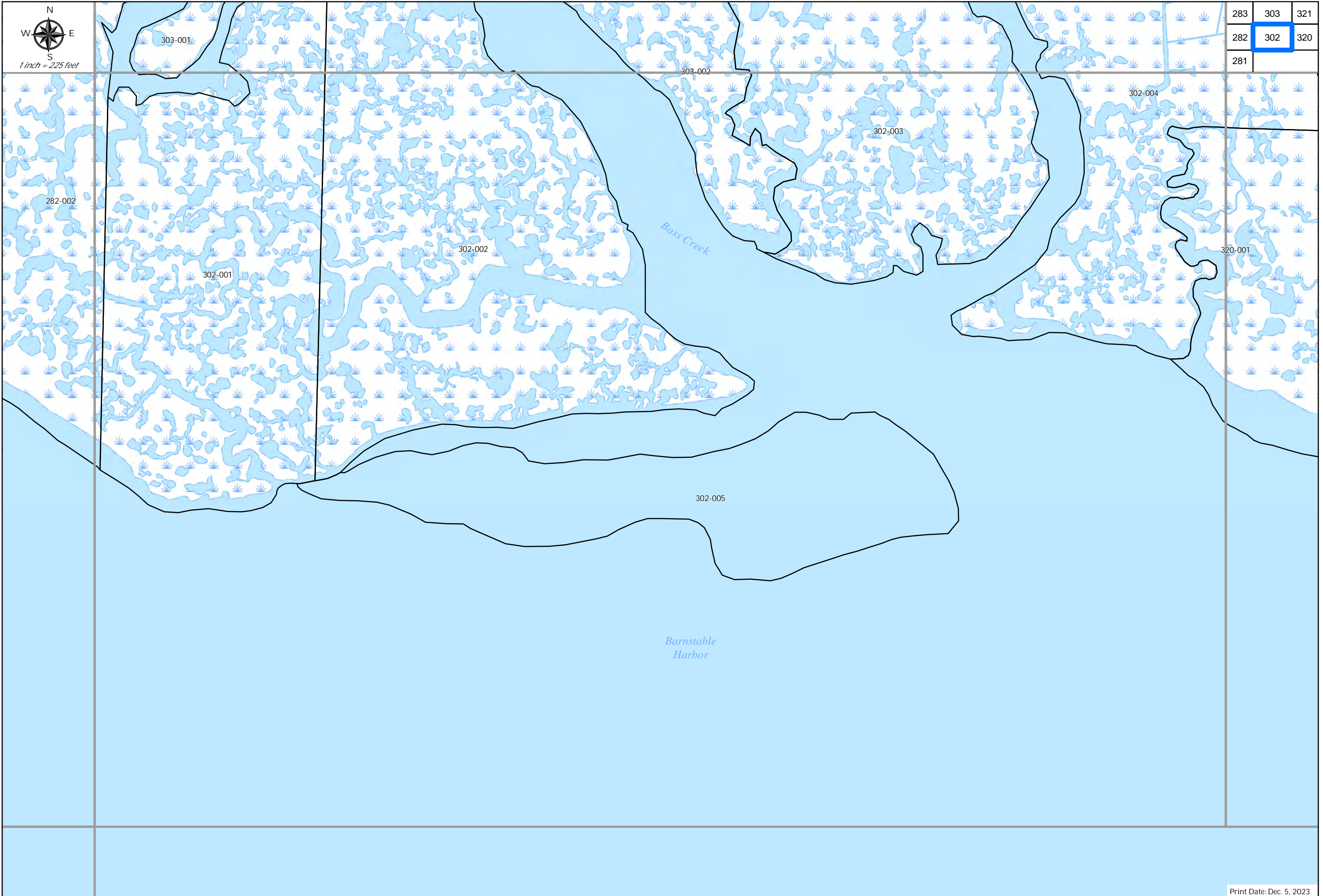
281		
280	301	319
279	300	318

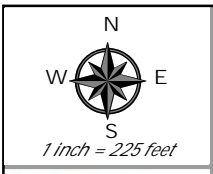
Barnstable Harbor



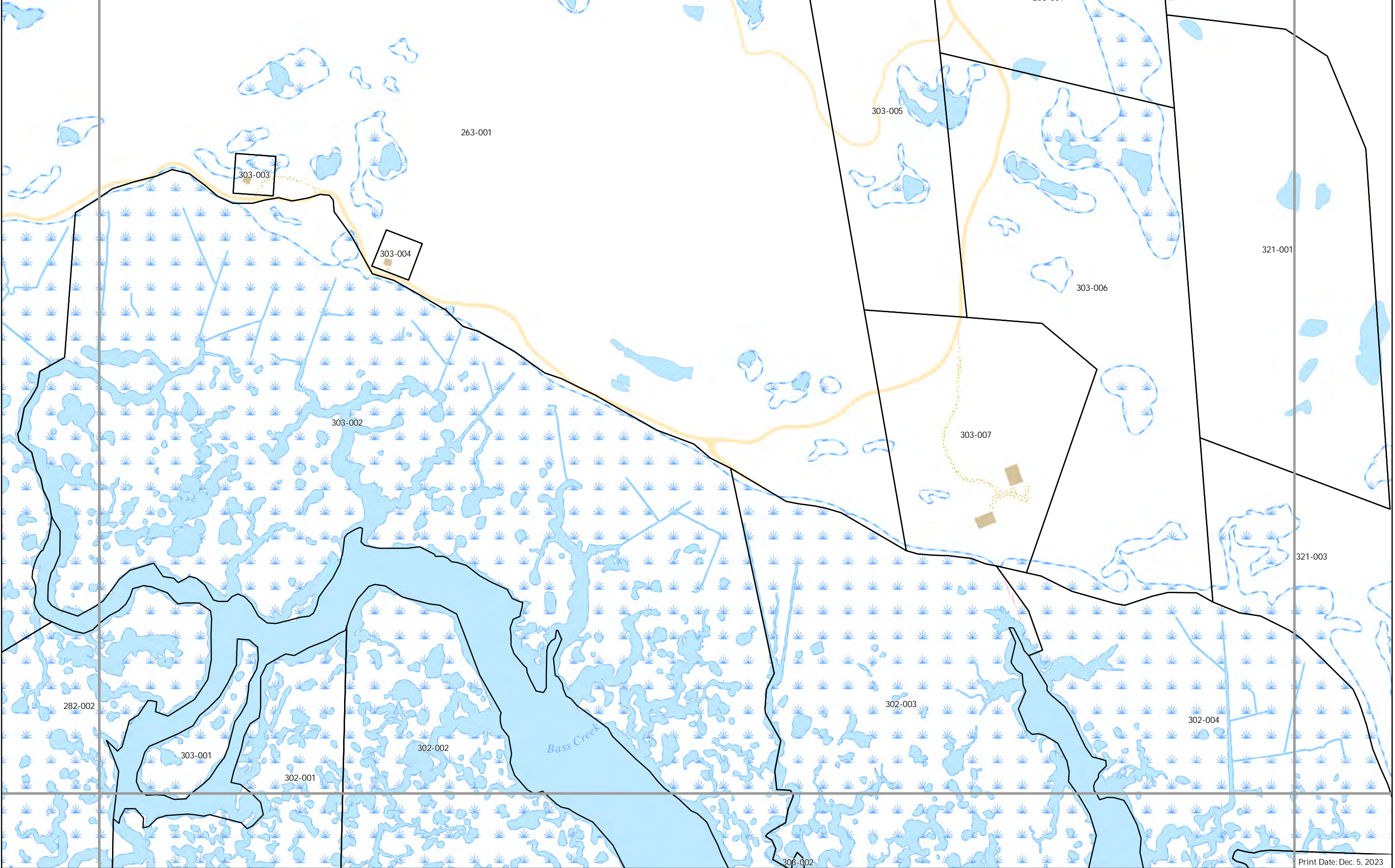


283	303	321
282	302	320
281		





284	304	322
283	303	321
282	302	320

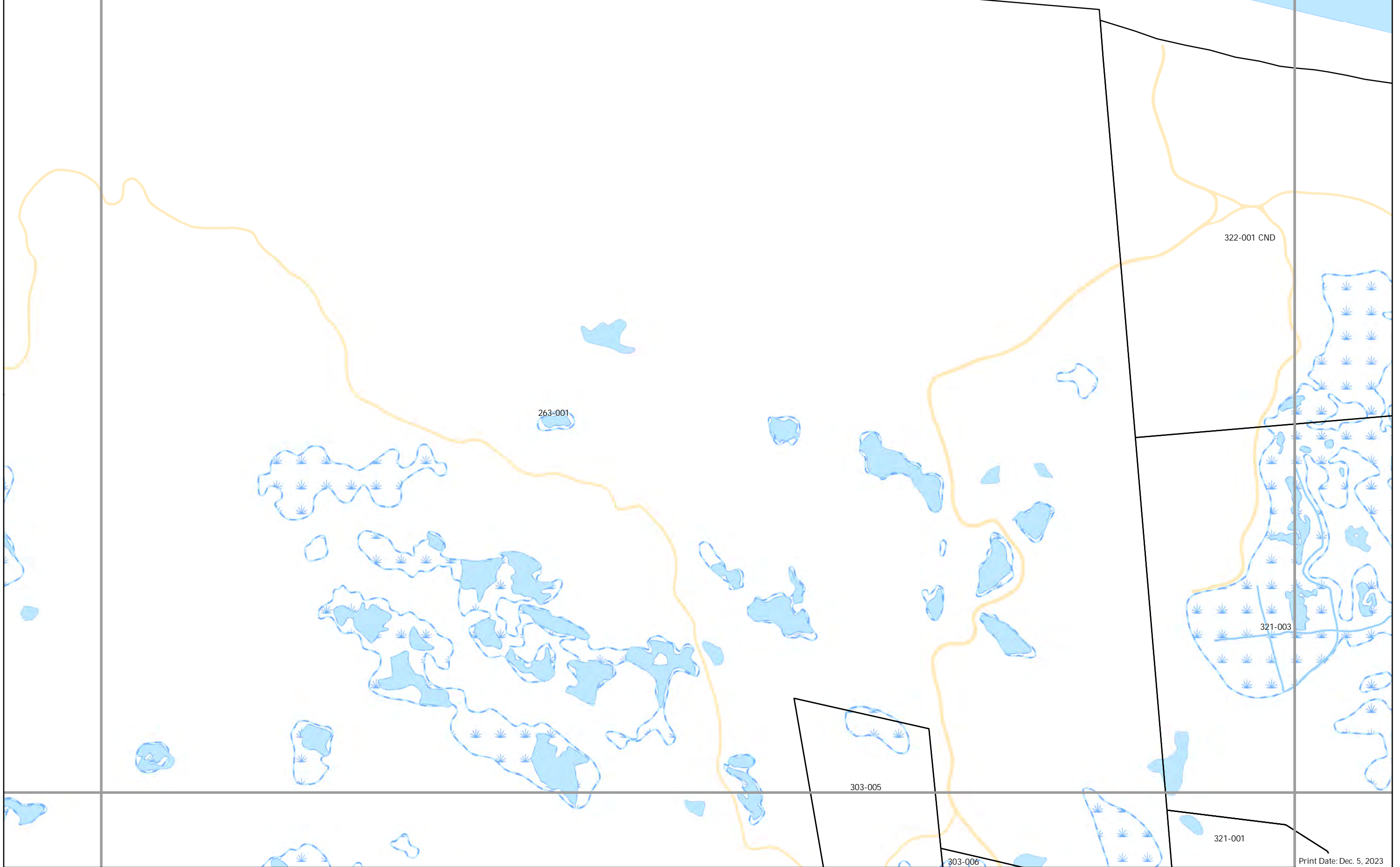




Cape Cod Bay

Cape Cod Bay

285		
284	304	322
283	303	321

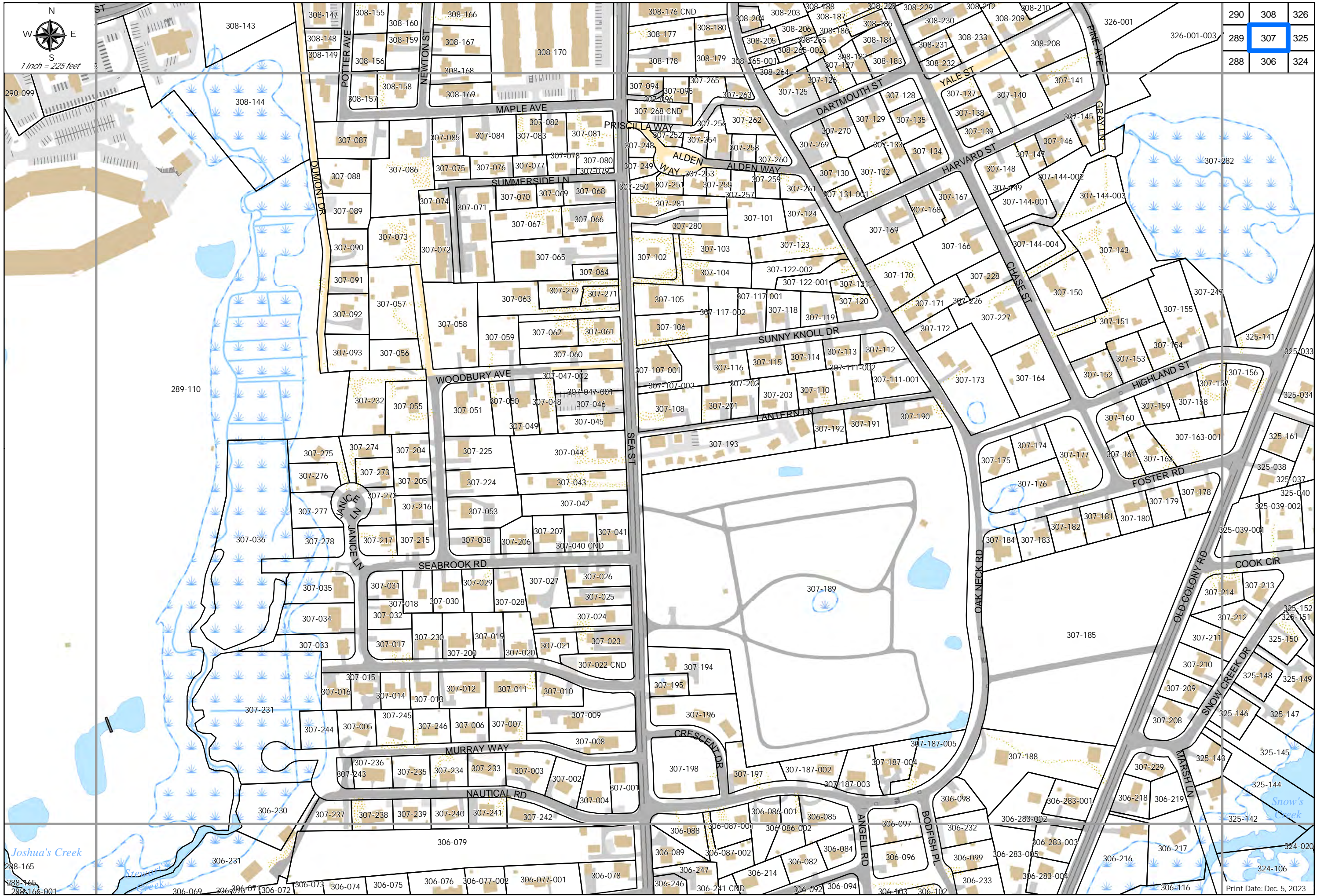


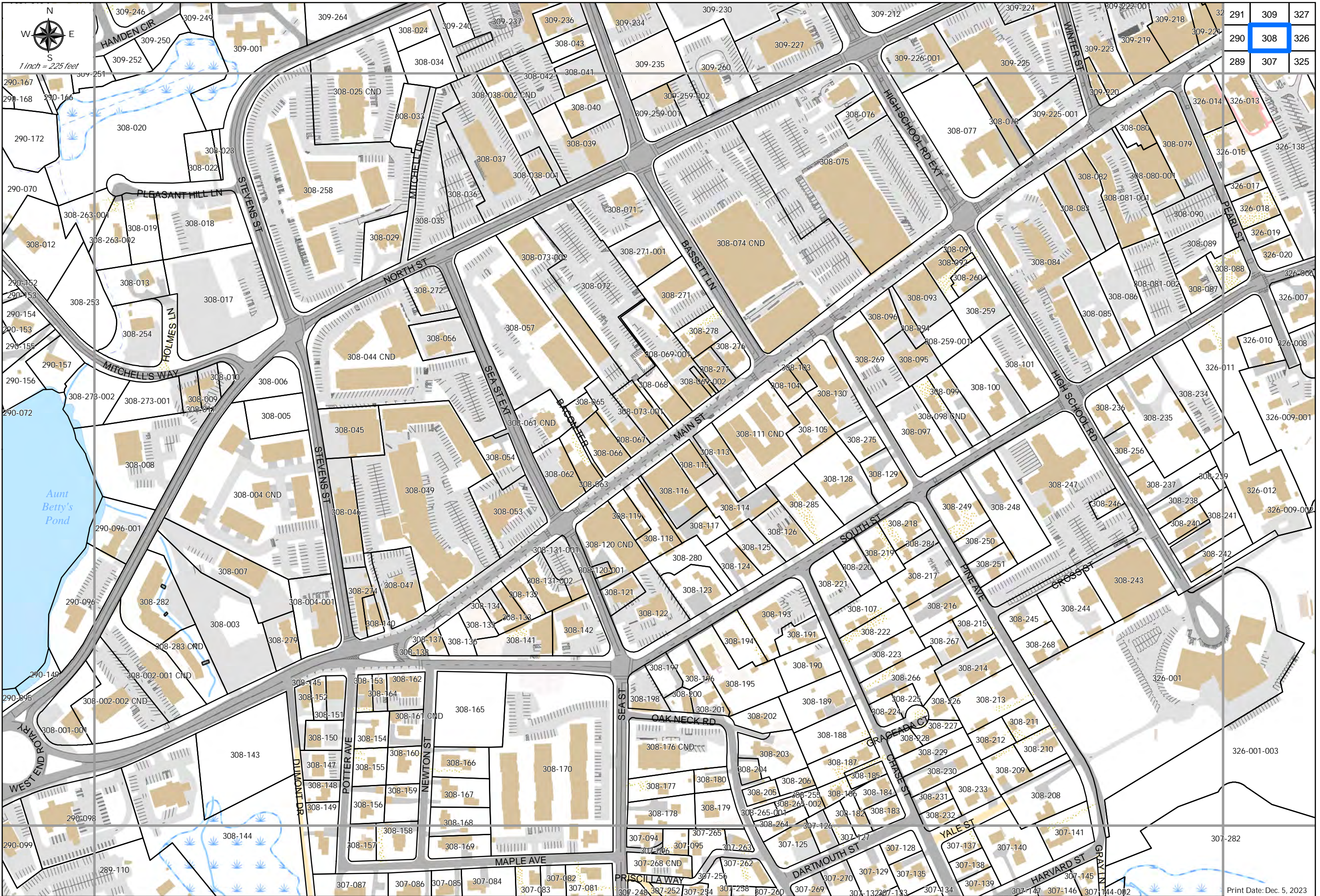


1 inch = 225 feet

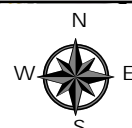


290	308	326
289	307	325
288	306	324

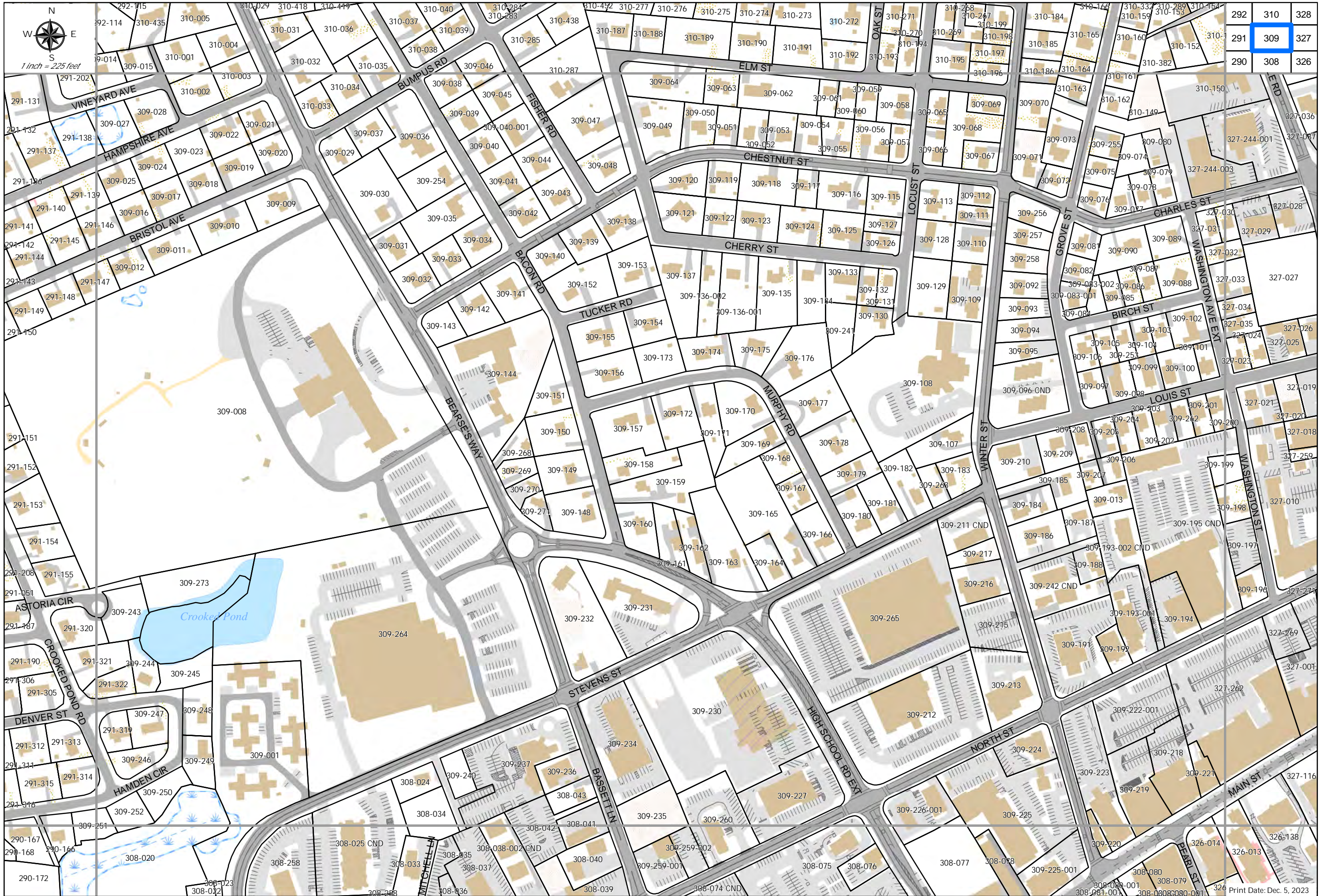




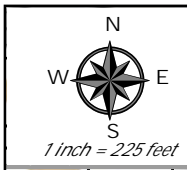
291	309	327
290	308	326
289	307	325



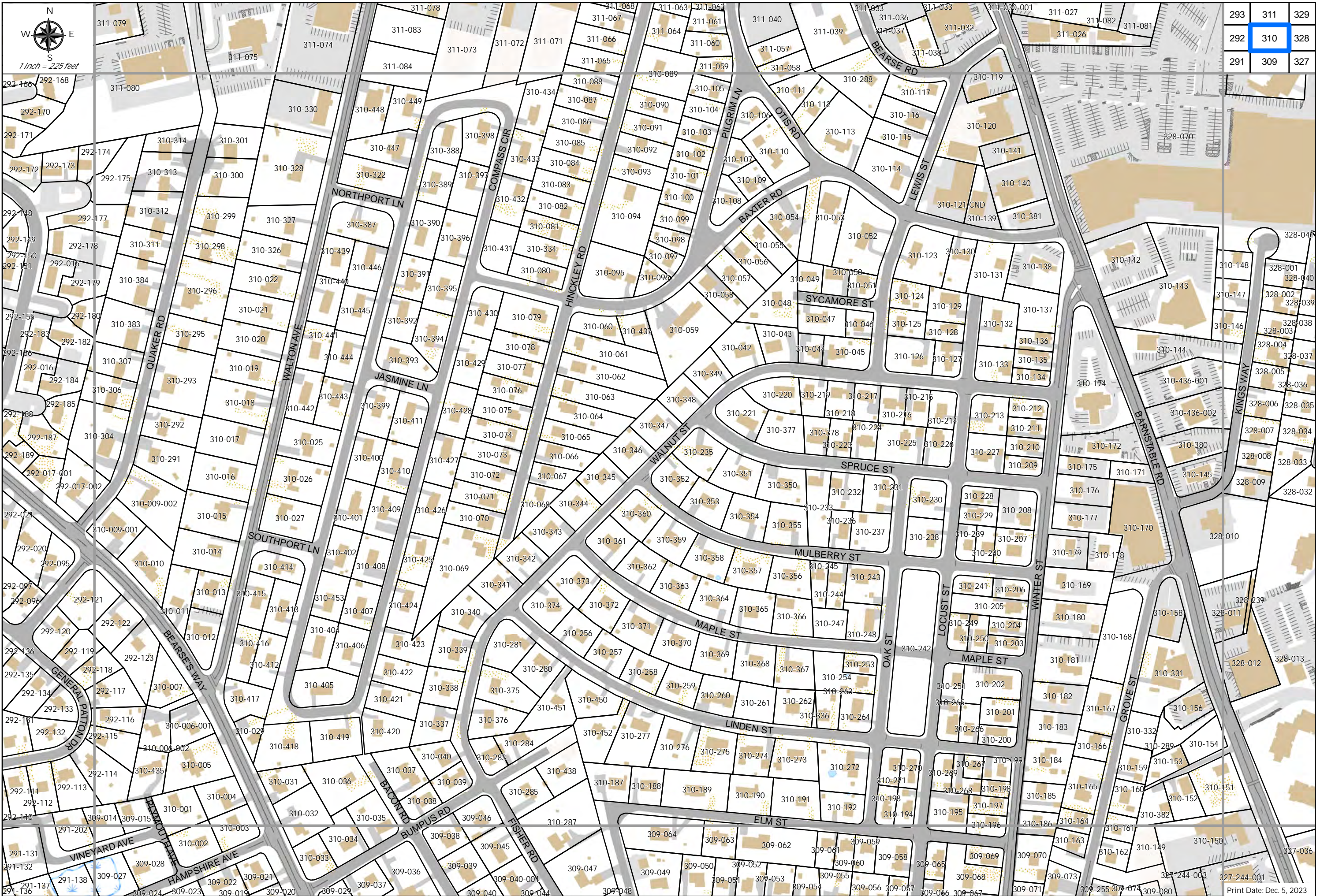
1 inch = 225 feet

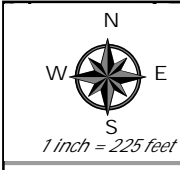


292	310	328
291	309	327
290	308	326

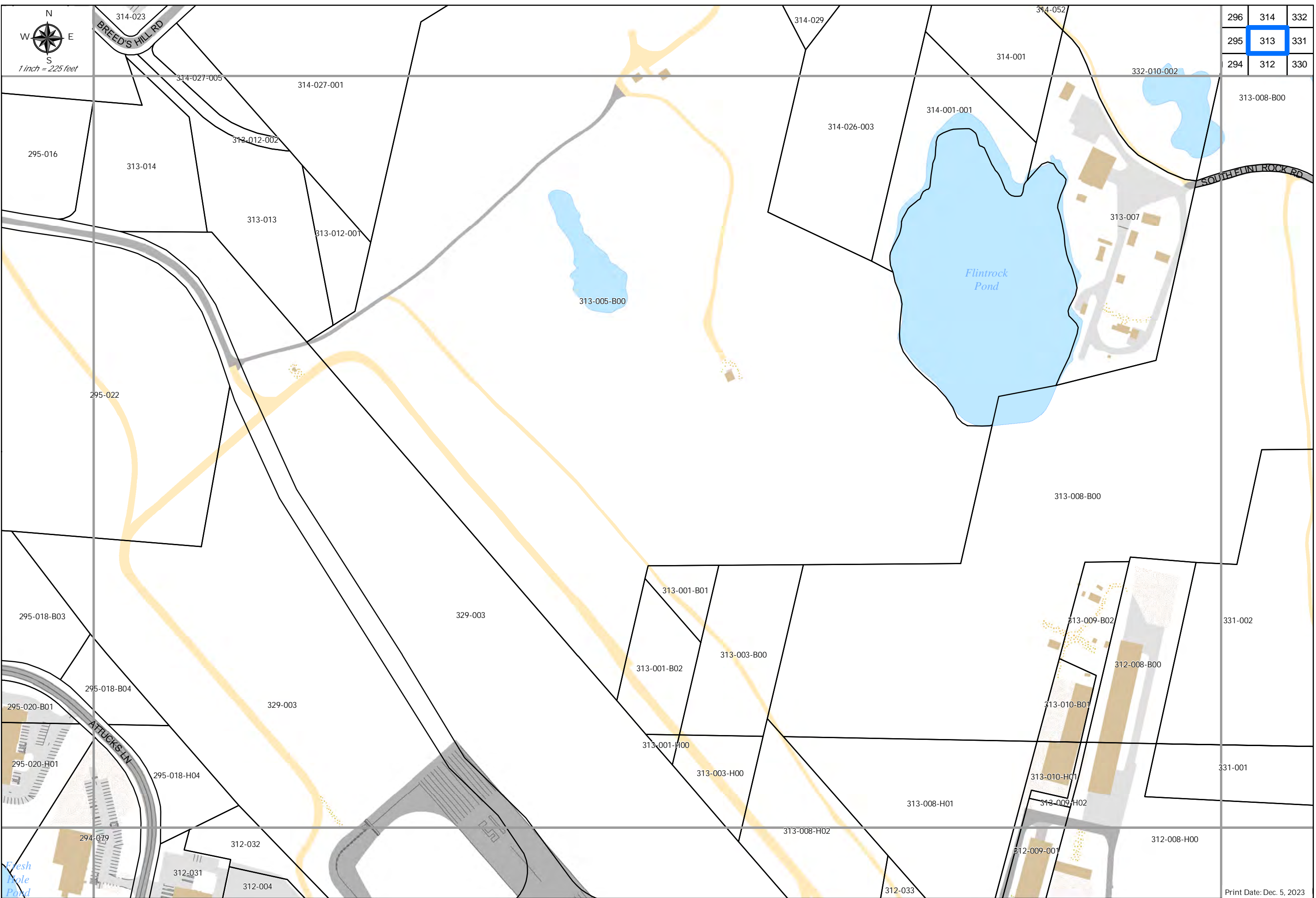


293	311	329
292	310	328
291	309	327



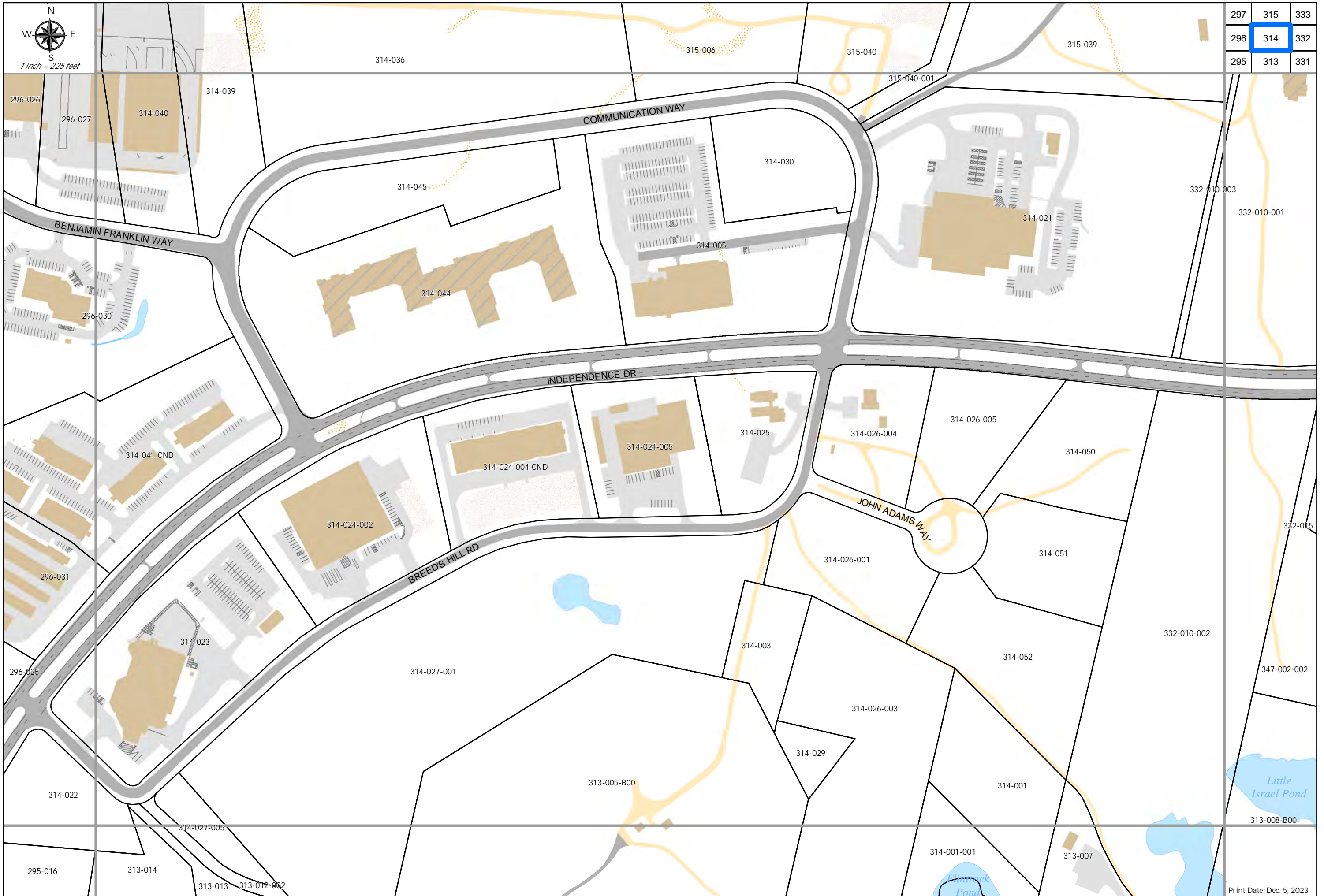


296	314	332
295	313	331
294	312	330



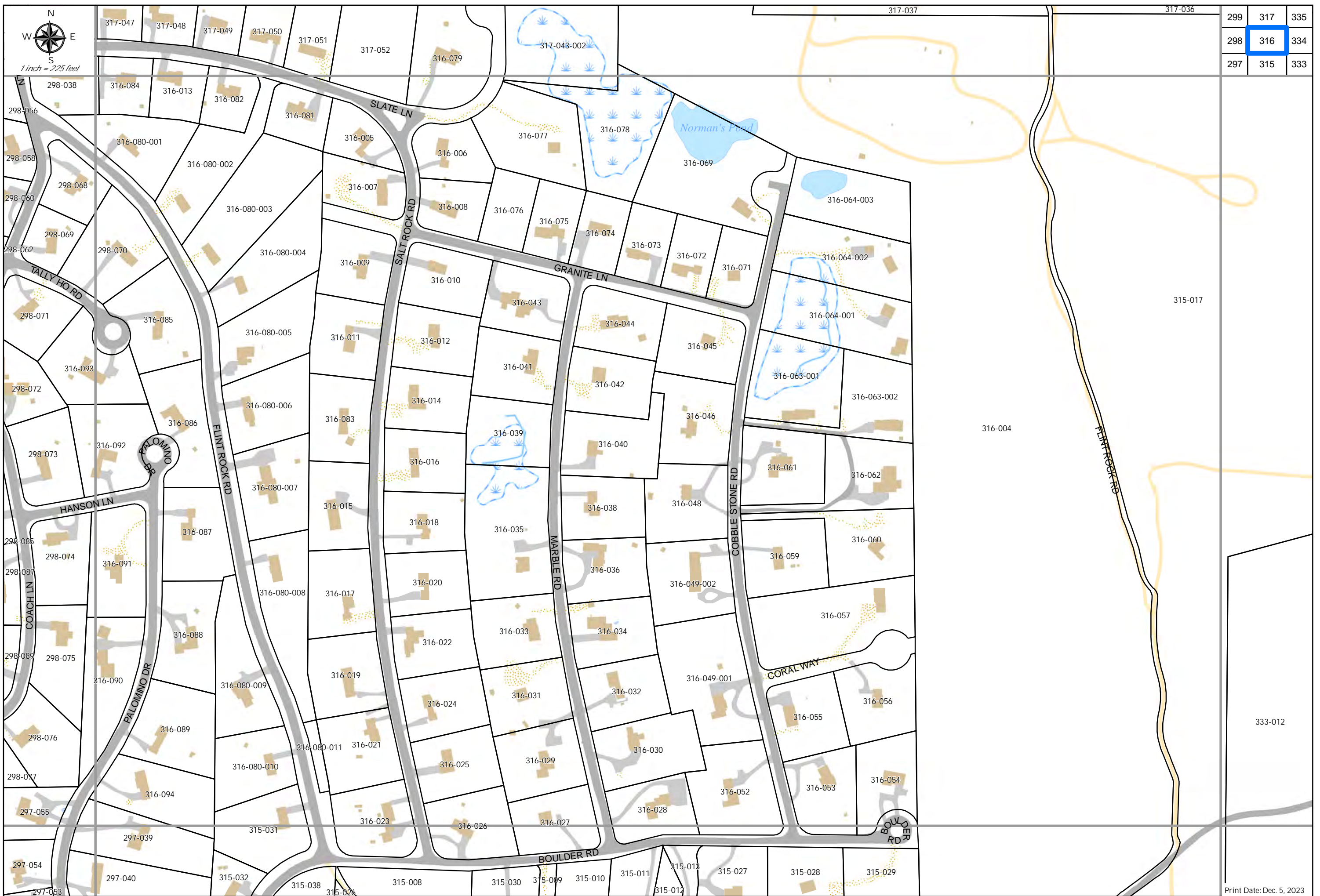


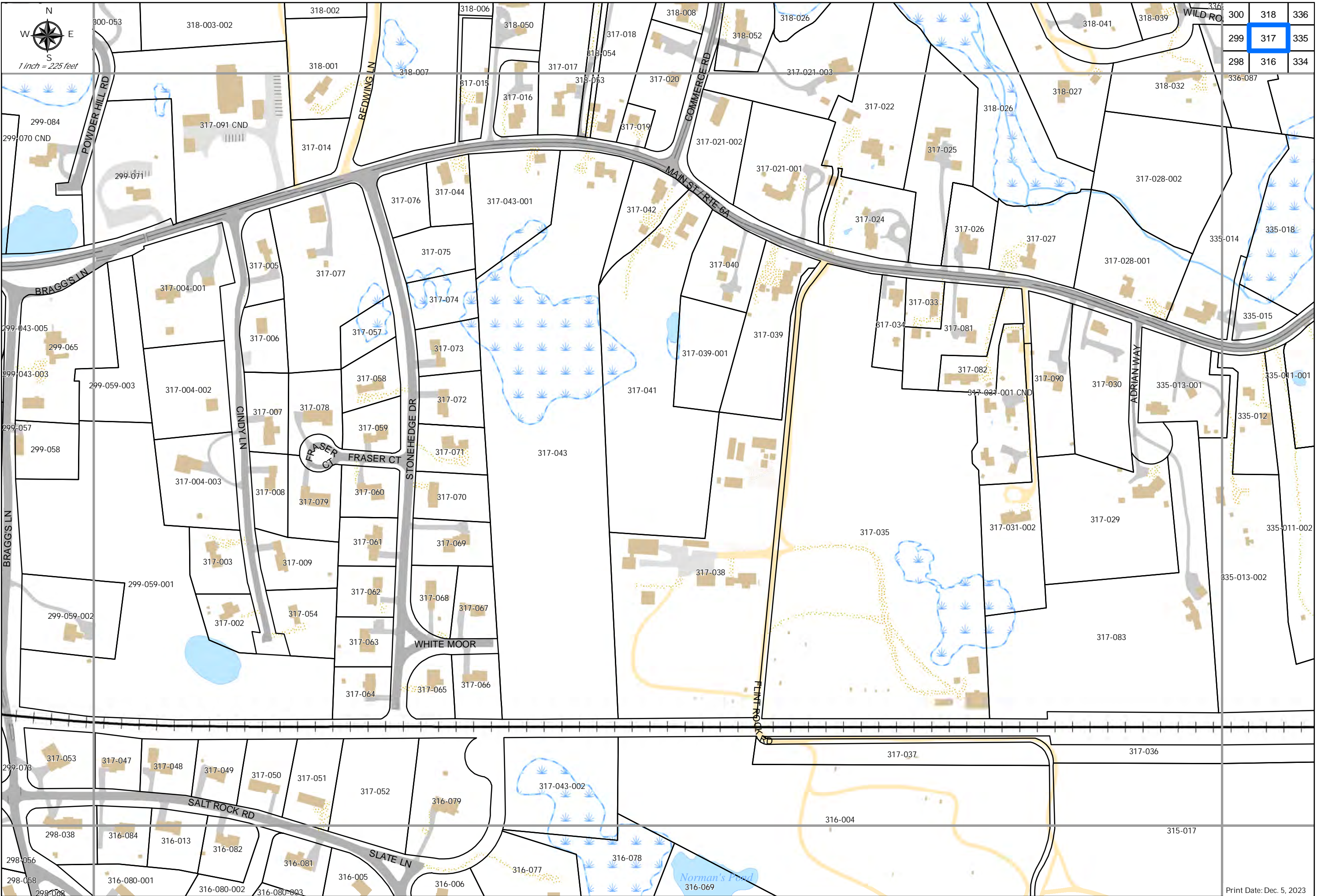
297	315	333
296	314	332
295	313	331





299	317	335
298	316	334
297	315	333

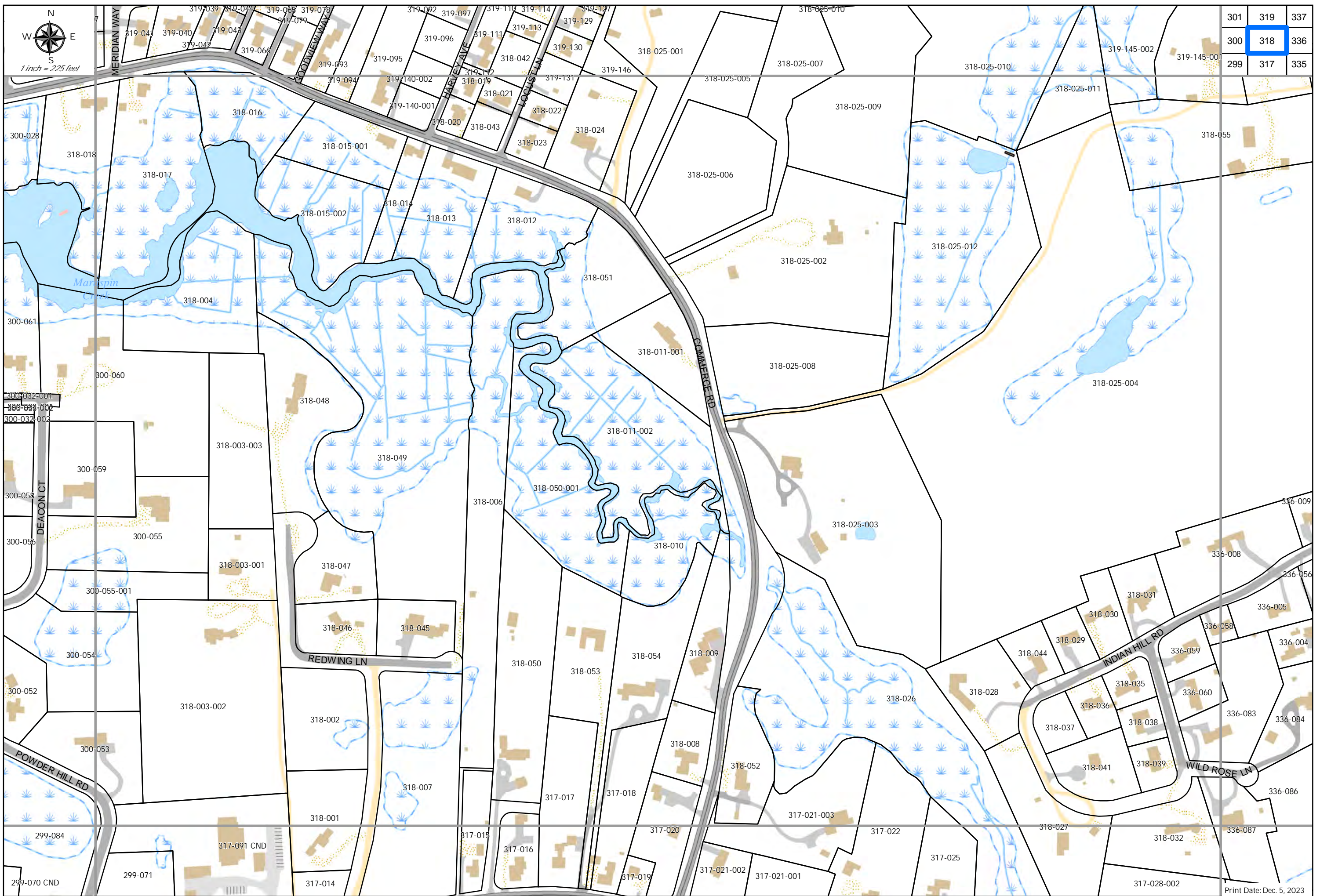




300	318	336
299	317	335
298	316	334

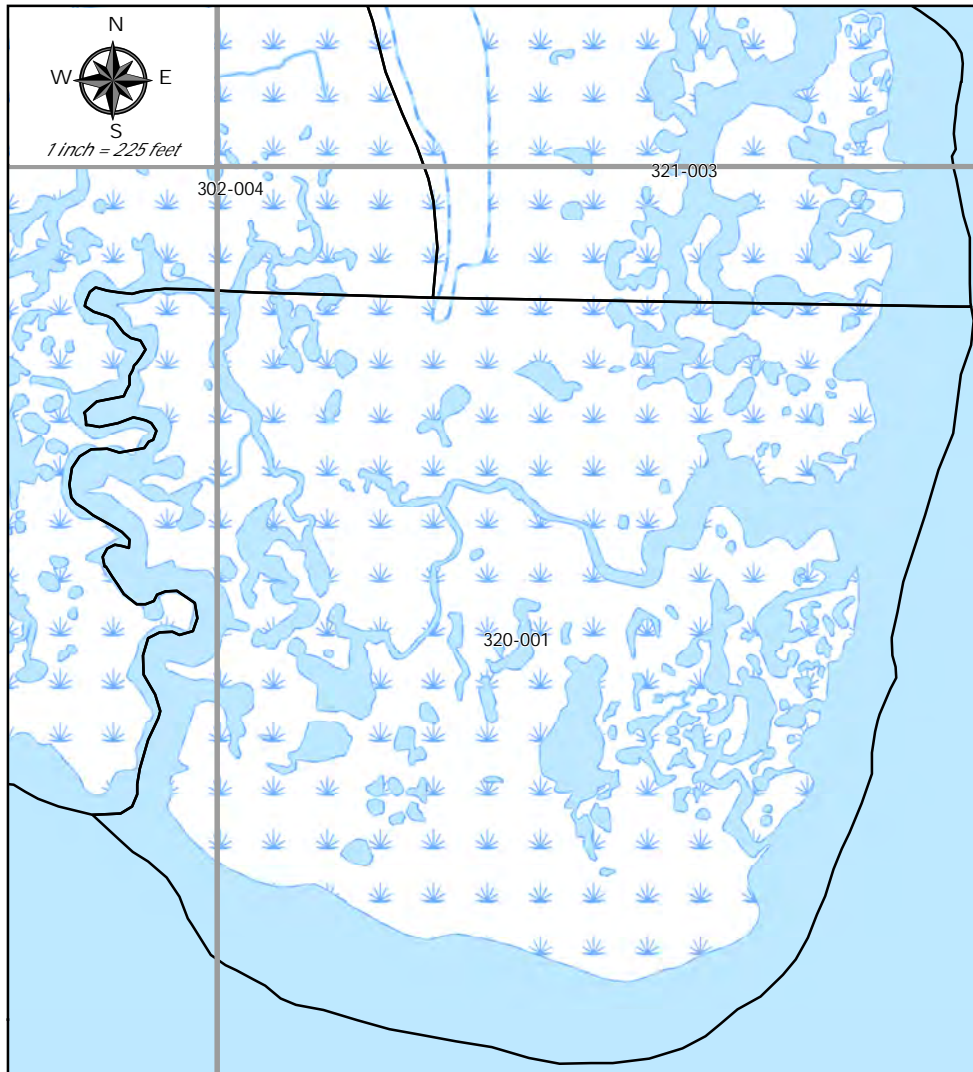


301	319	337
300	318	336
299	317	335





1 inch = 225 feet



322-001 CND

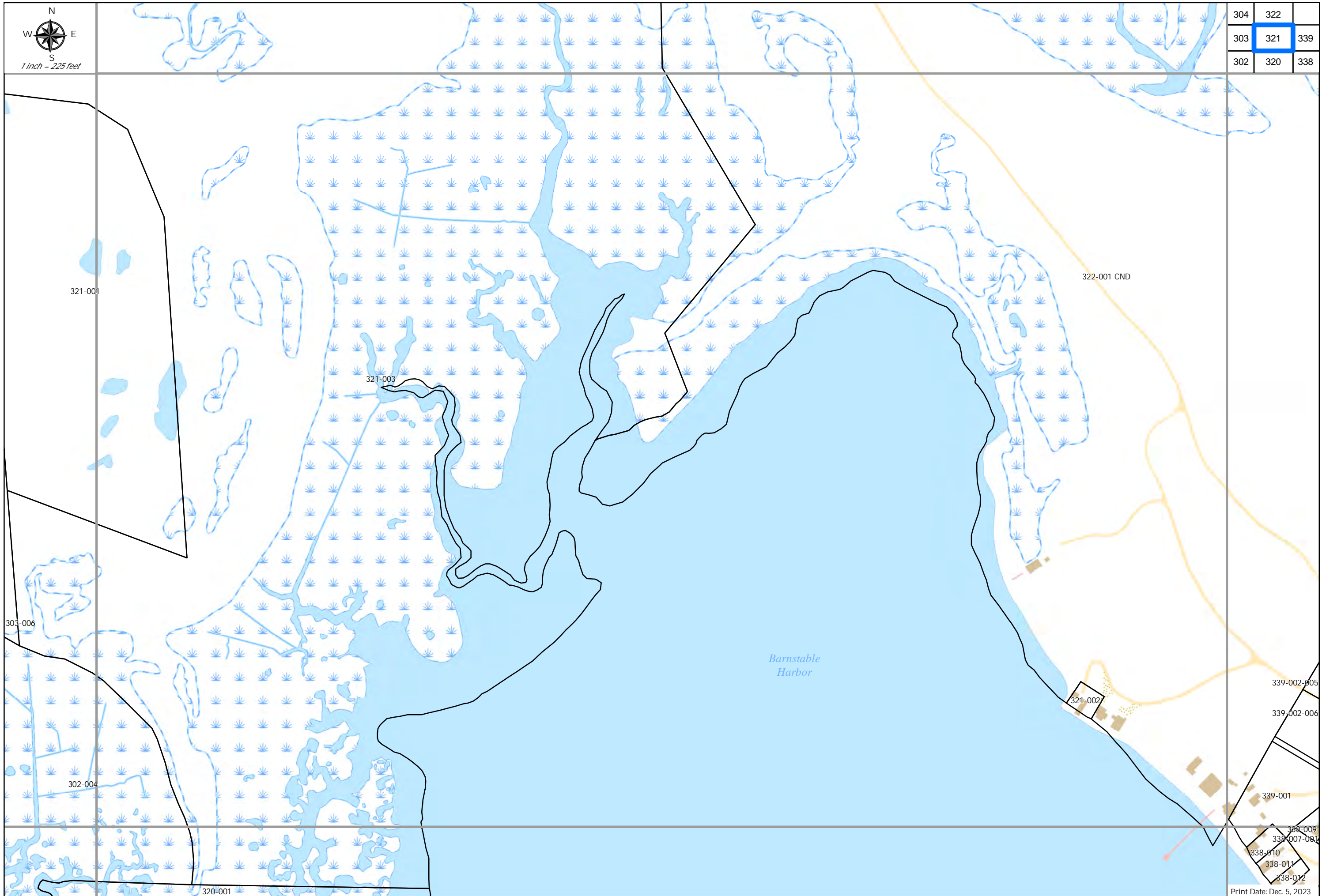
303	321	339
302	320	338

- 338-009
- 338-007-004
- 338-010
- 338-011
- 338-012
- 338-013
- 338-014
- 338-015

Barnstable Harbor



304	322	
303	321	339
302	320	338





304	322	
303	321	339

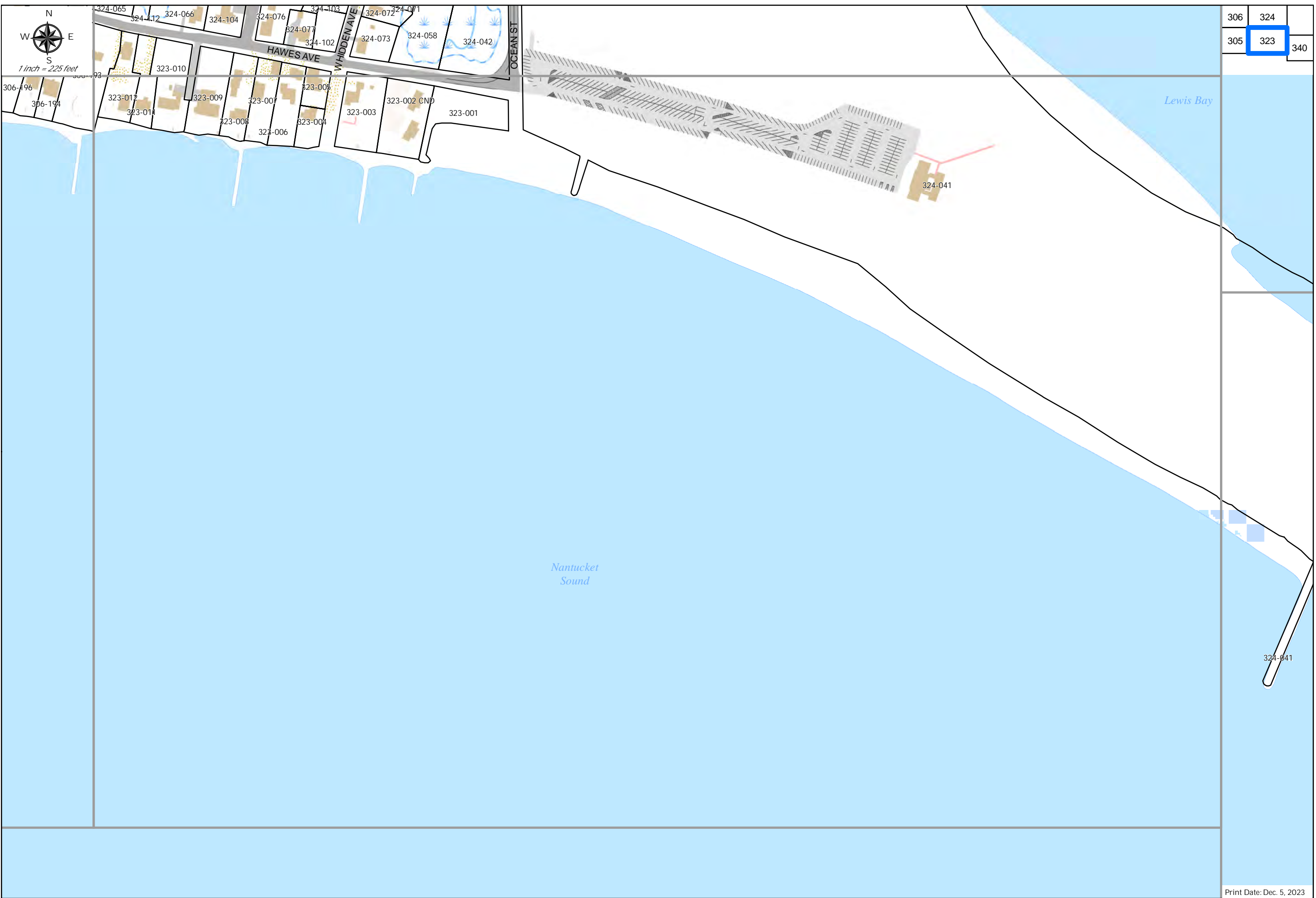
Cape Cod Bay

Cape Cod Bay

322-001 CND

321-003

321-001

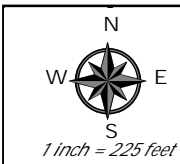


306	324
305	323
	340



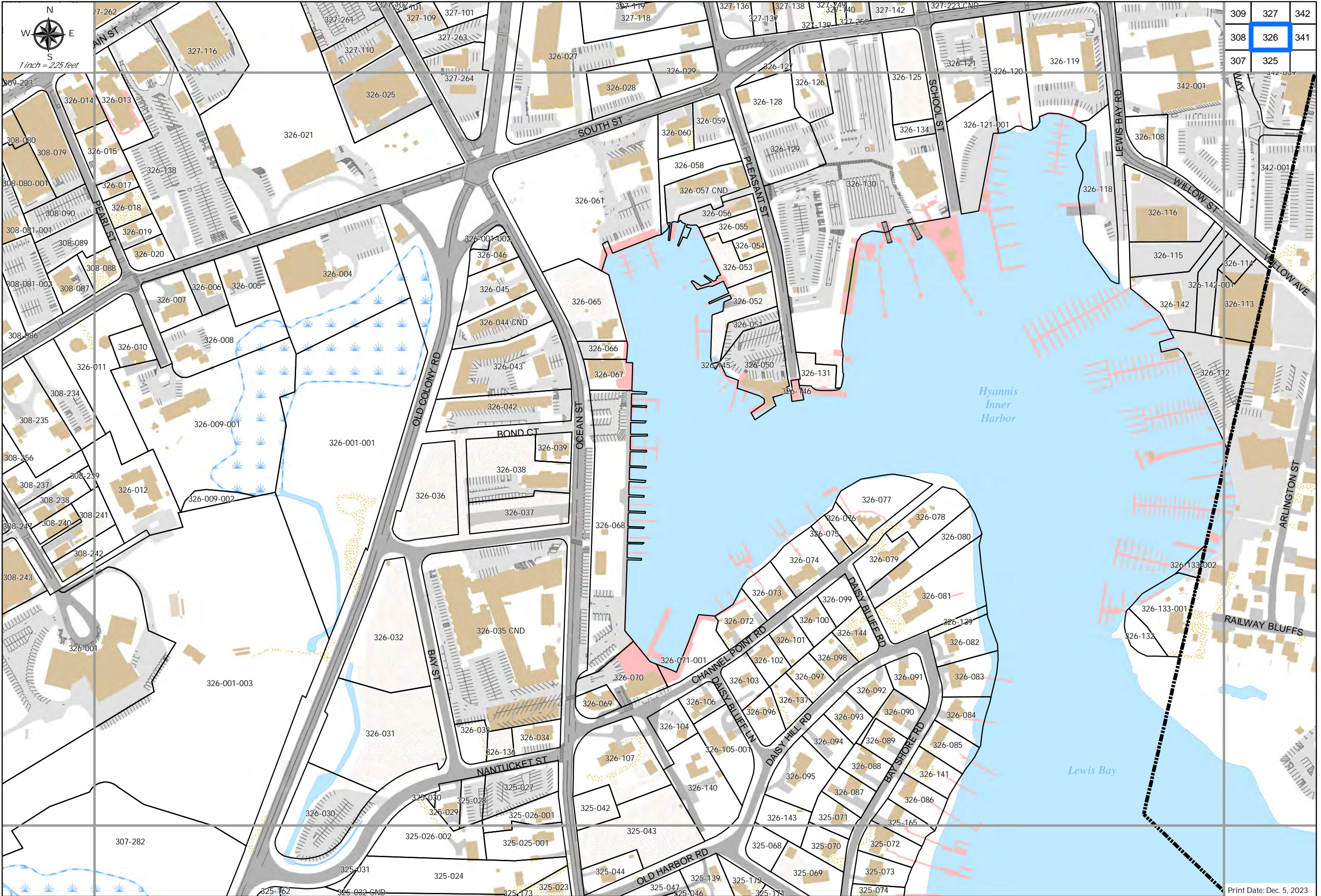
307	325
306	324
305	323

340

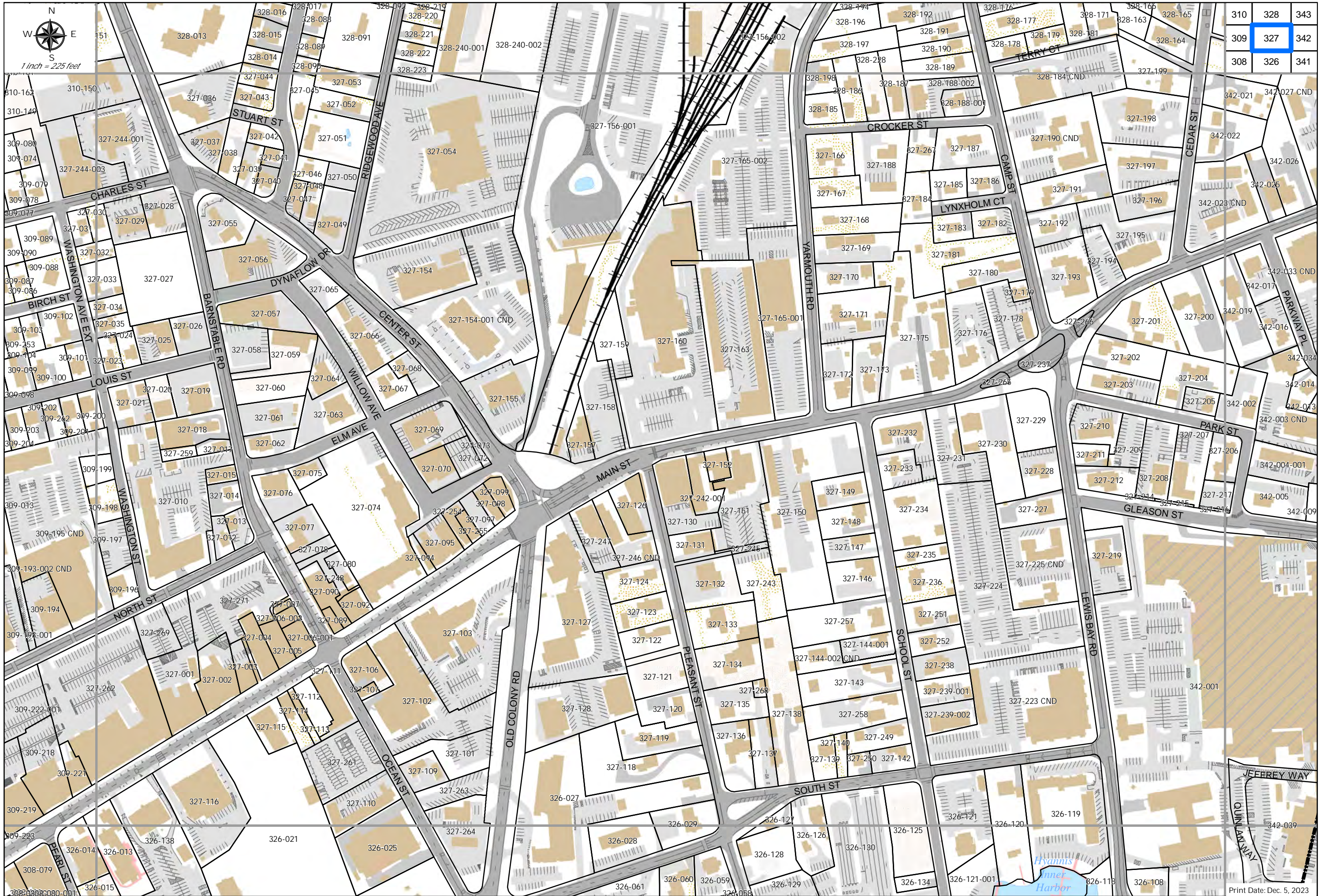


308	326	341
307	325	
306	324	





309	327	342
308	326	341
307	325	

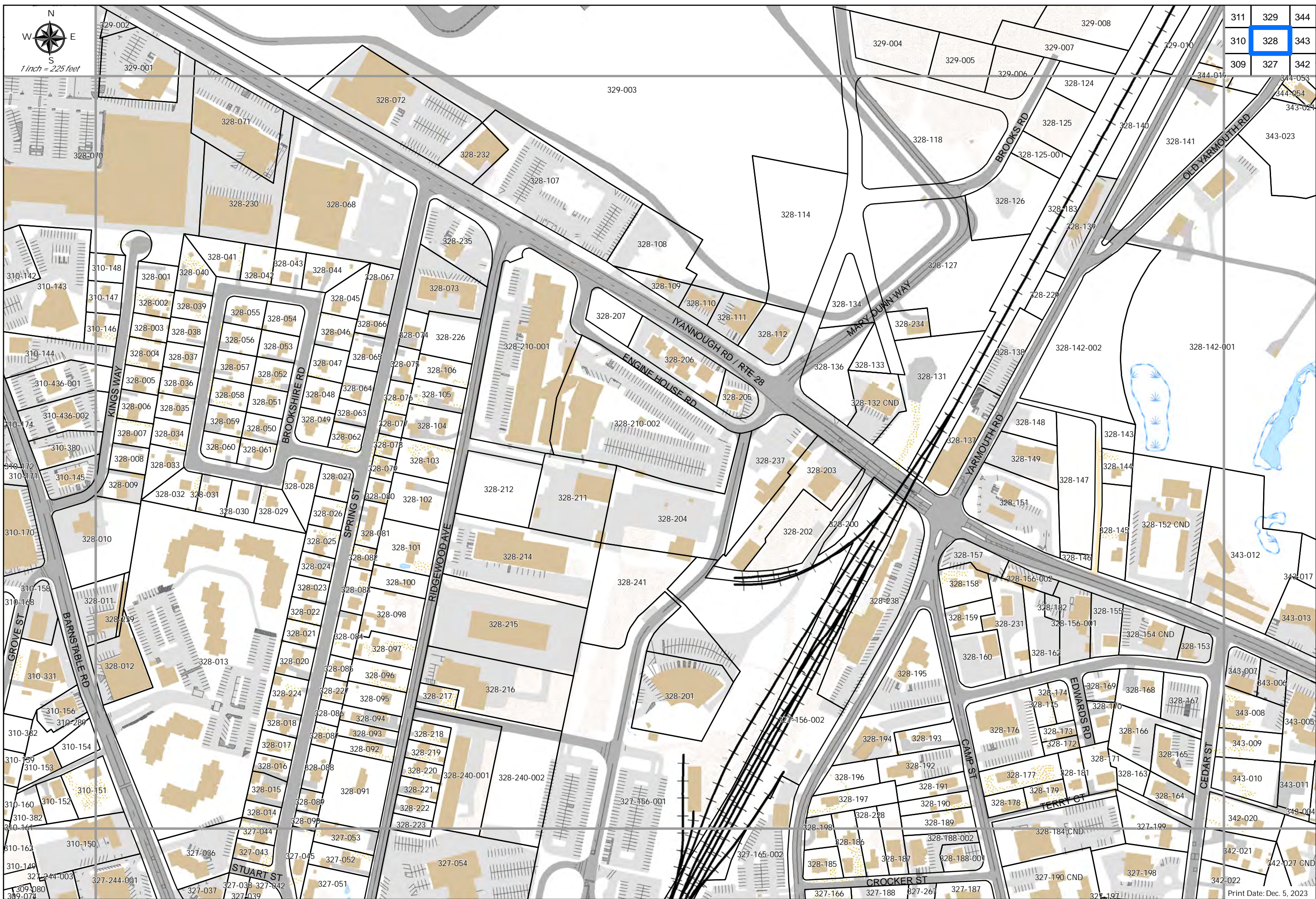


310	328	343
309	327	342
308	326	341



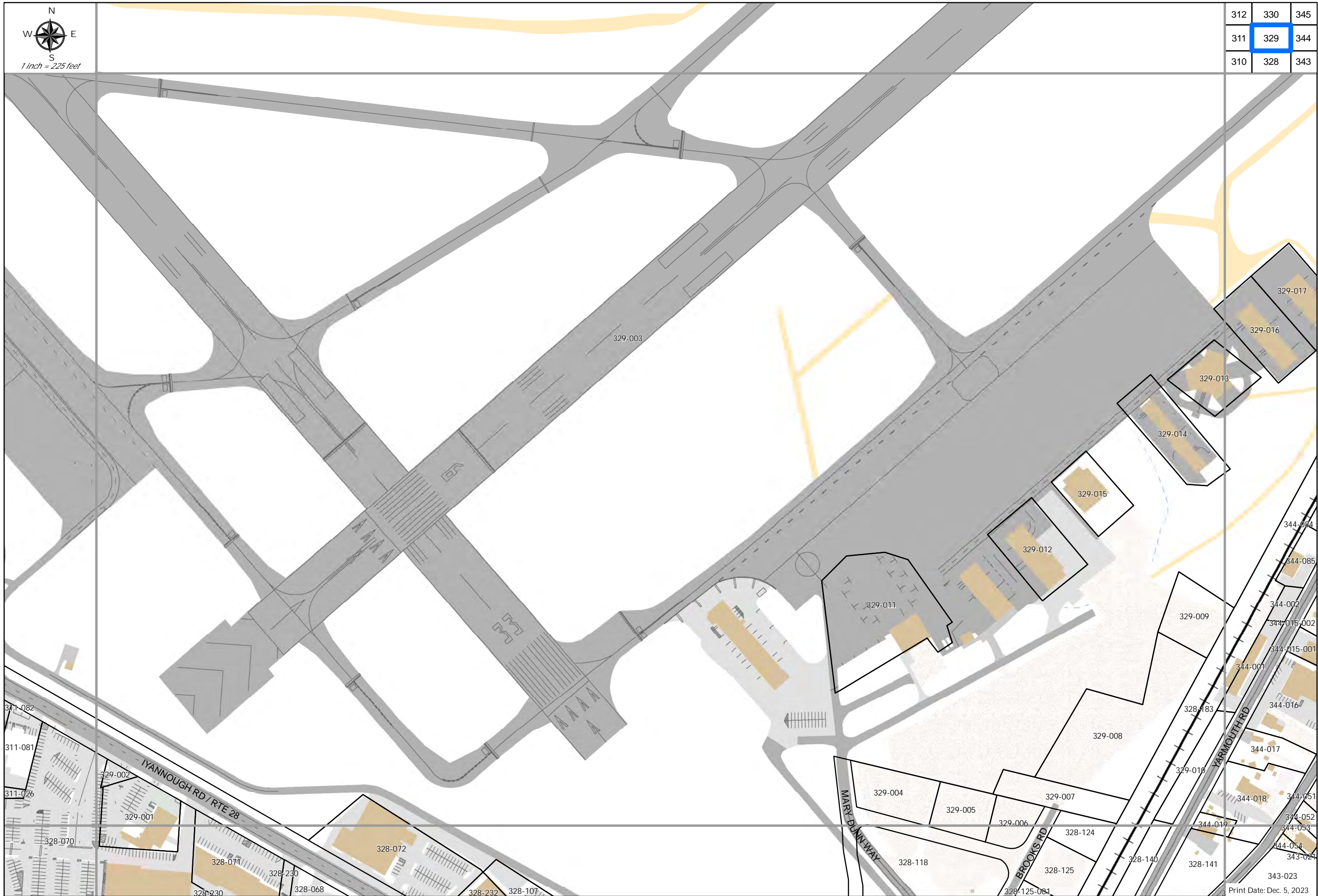
1 inch = 225 feet

311	329	344
310	328	343
309	327	342





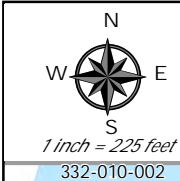
312	330	345
311	329	344
310	328	343



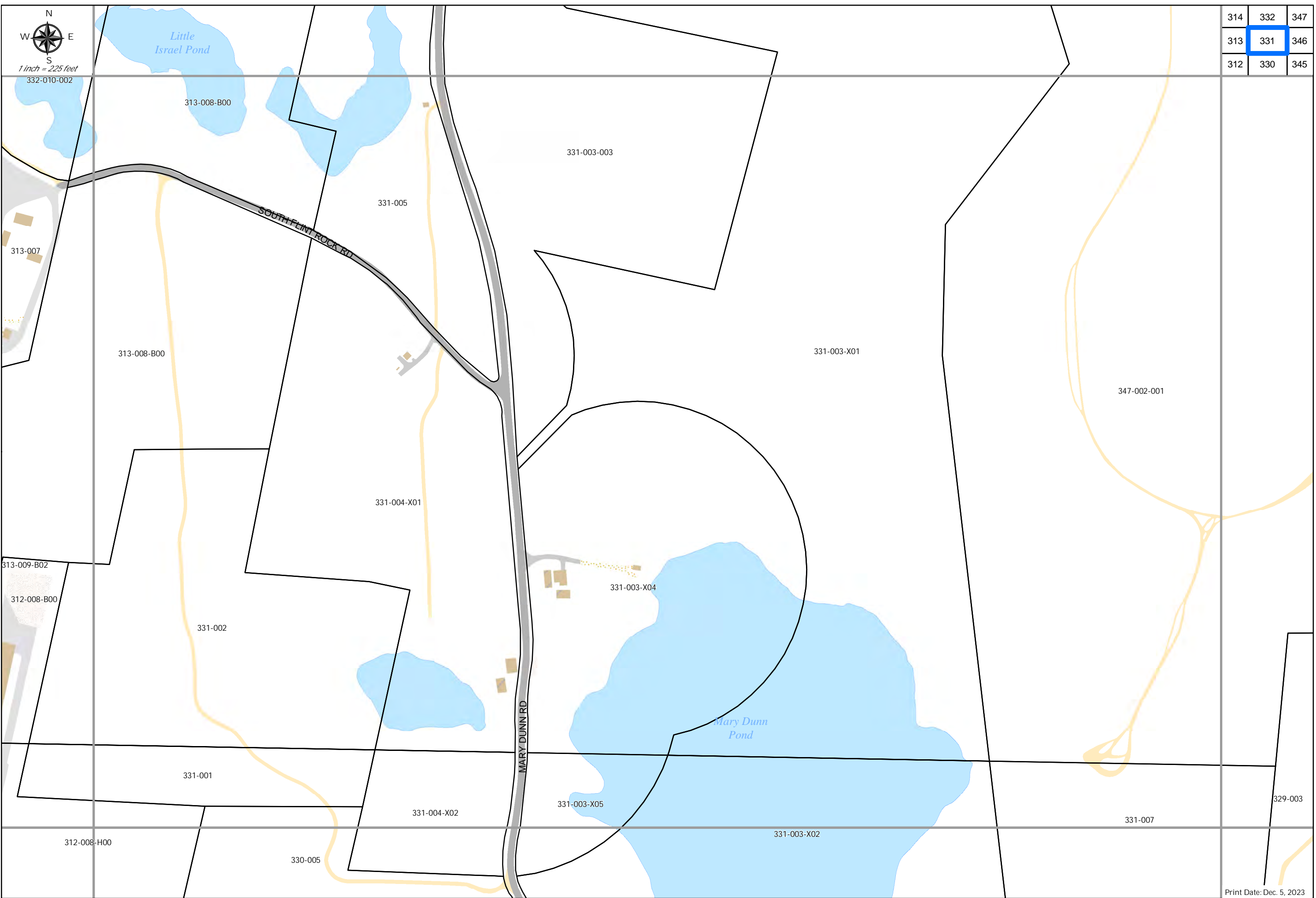


313	331	346
312	330	345
311	329	344



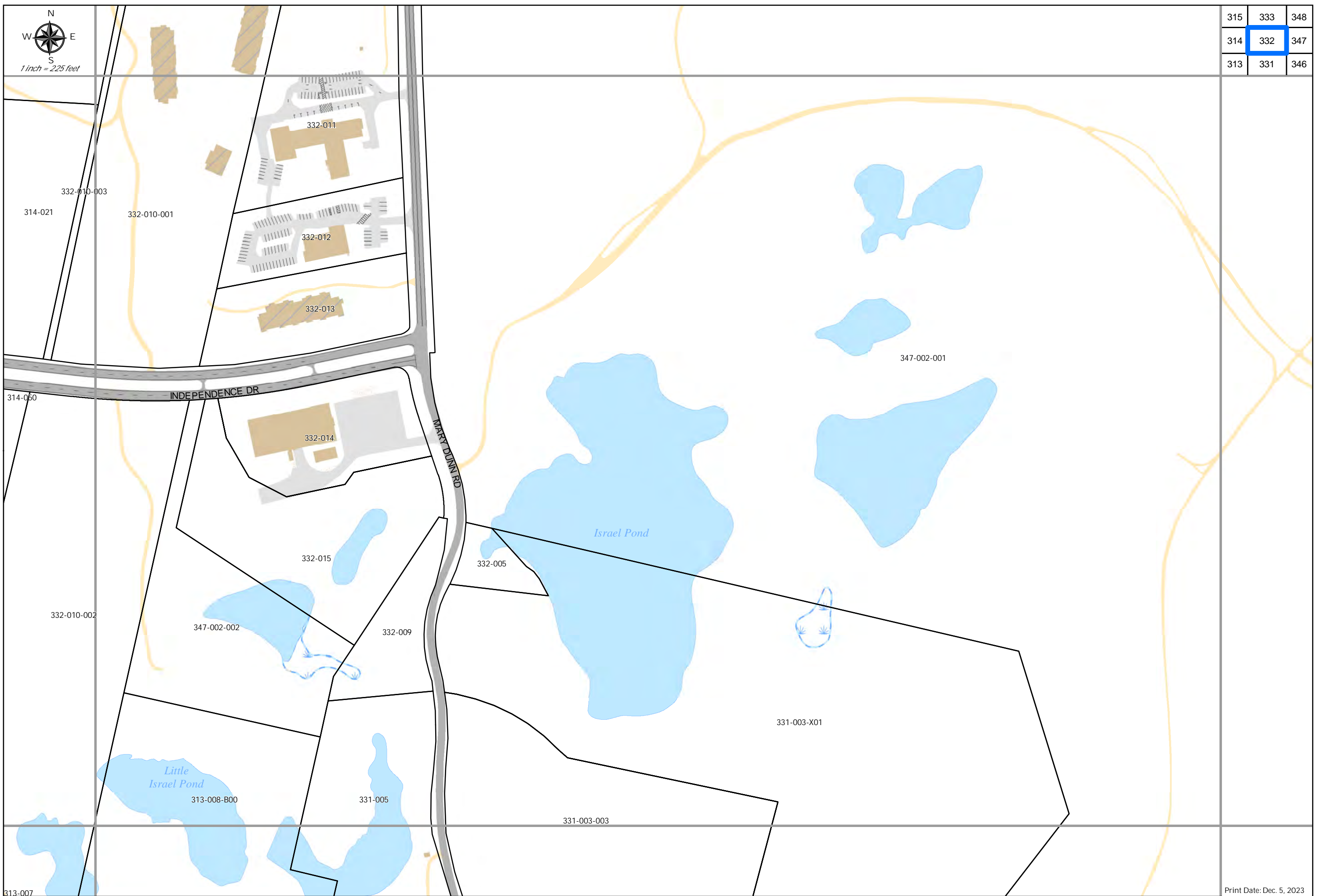


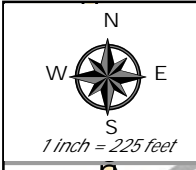
314	332	347
313	331	346
312	330	345





315	333	348
314	332	347
313	331	346





316	334	349
315	333	348
314	332	347





317	335	350
316	334	349
315	333	348

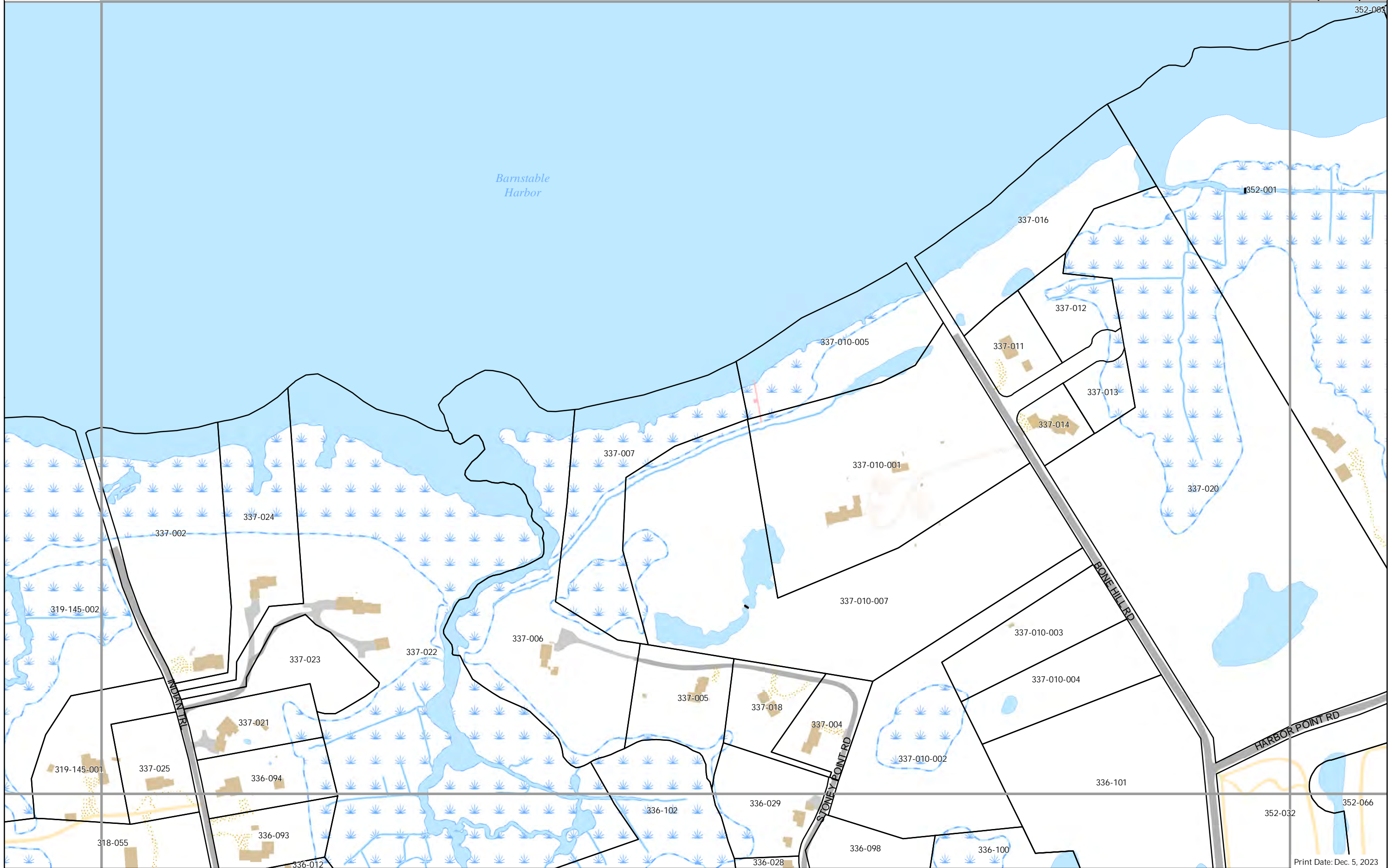




318	336	351
317	335	350
316	334	349

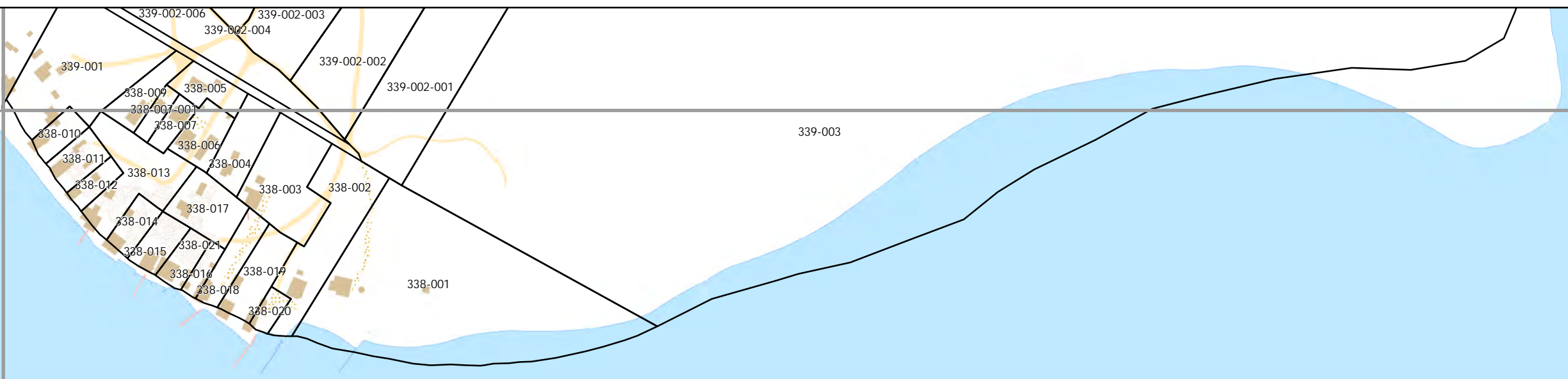


		353
319	337	352
318	336	351





1 inch = 225 feet



321	339	
320	338	353

Barnstable Harbor

Cape Cod Bay



322	
321	339
320	338





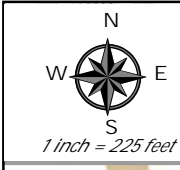
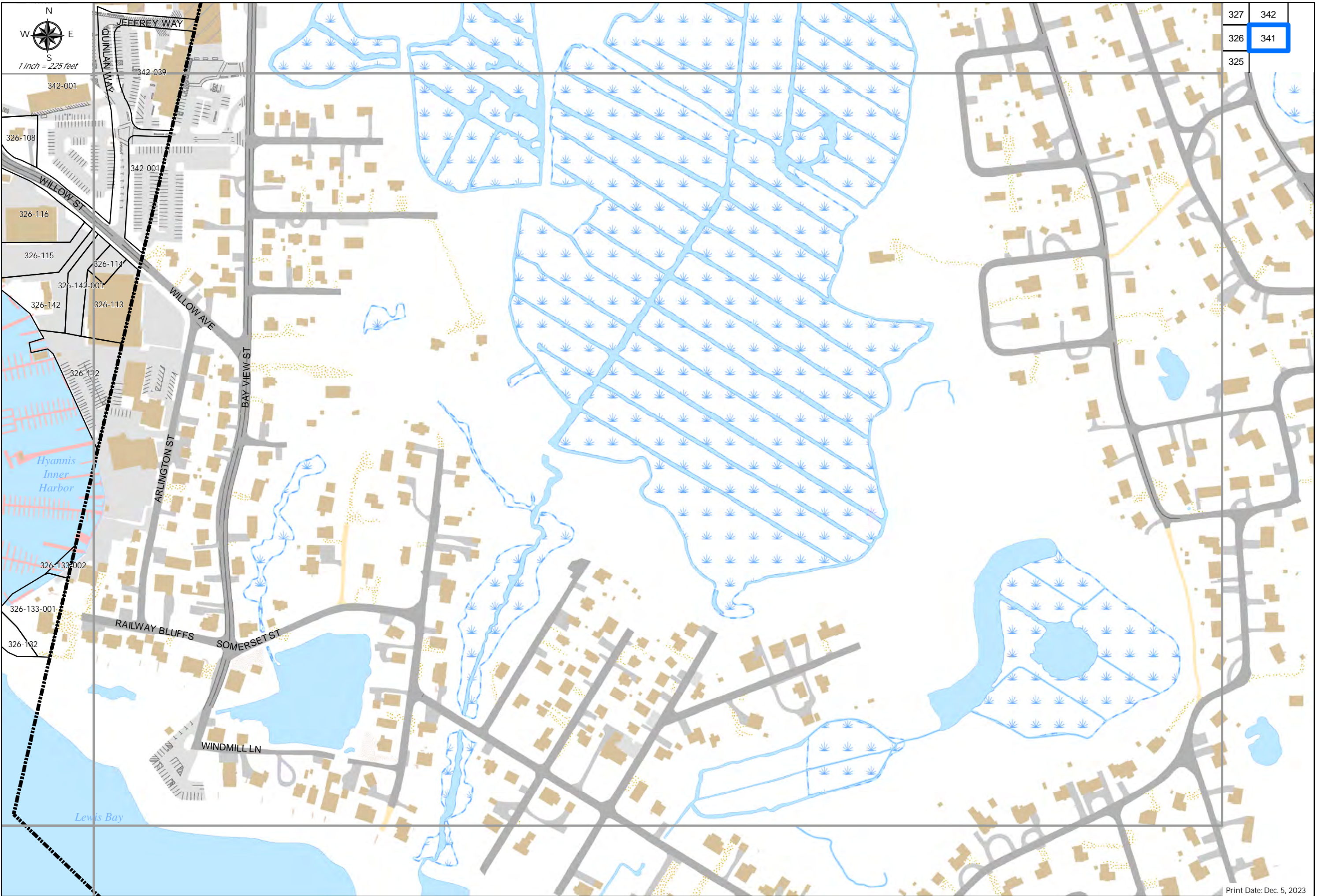
324
323
340

324-041

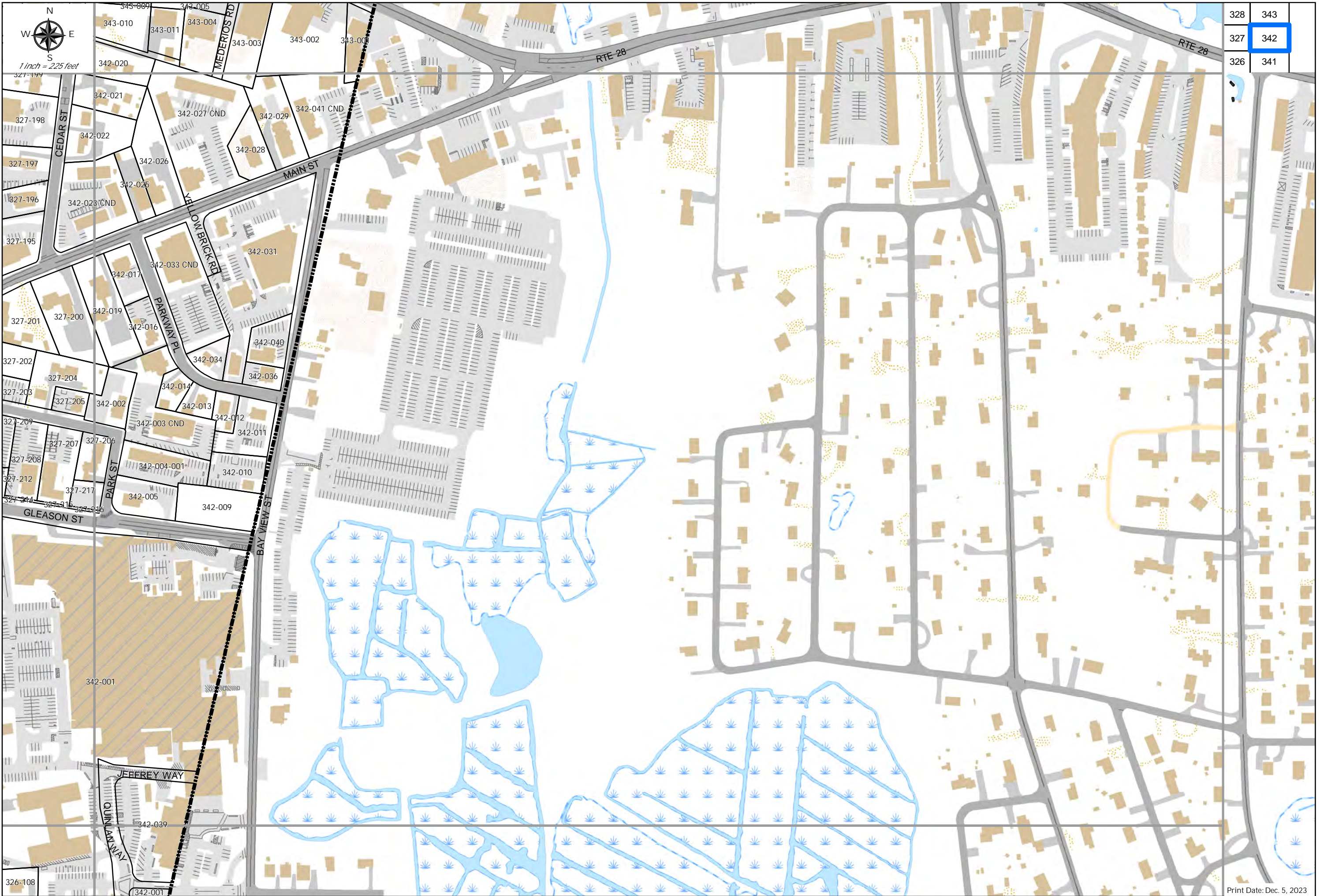
Lewis Bay

340-001

Nantucket Sound

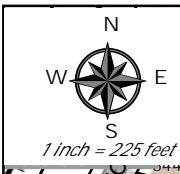


327	342
326	341
325	



328	343
327	342
326	341





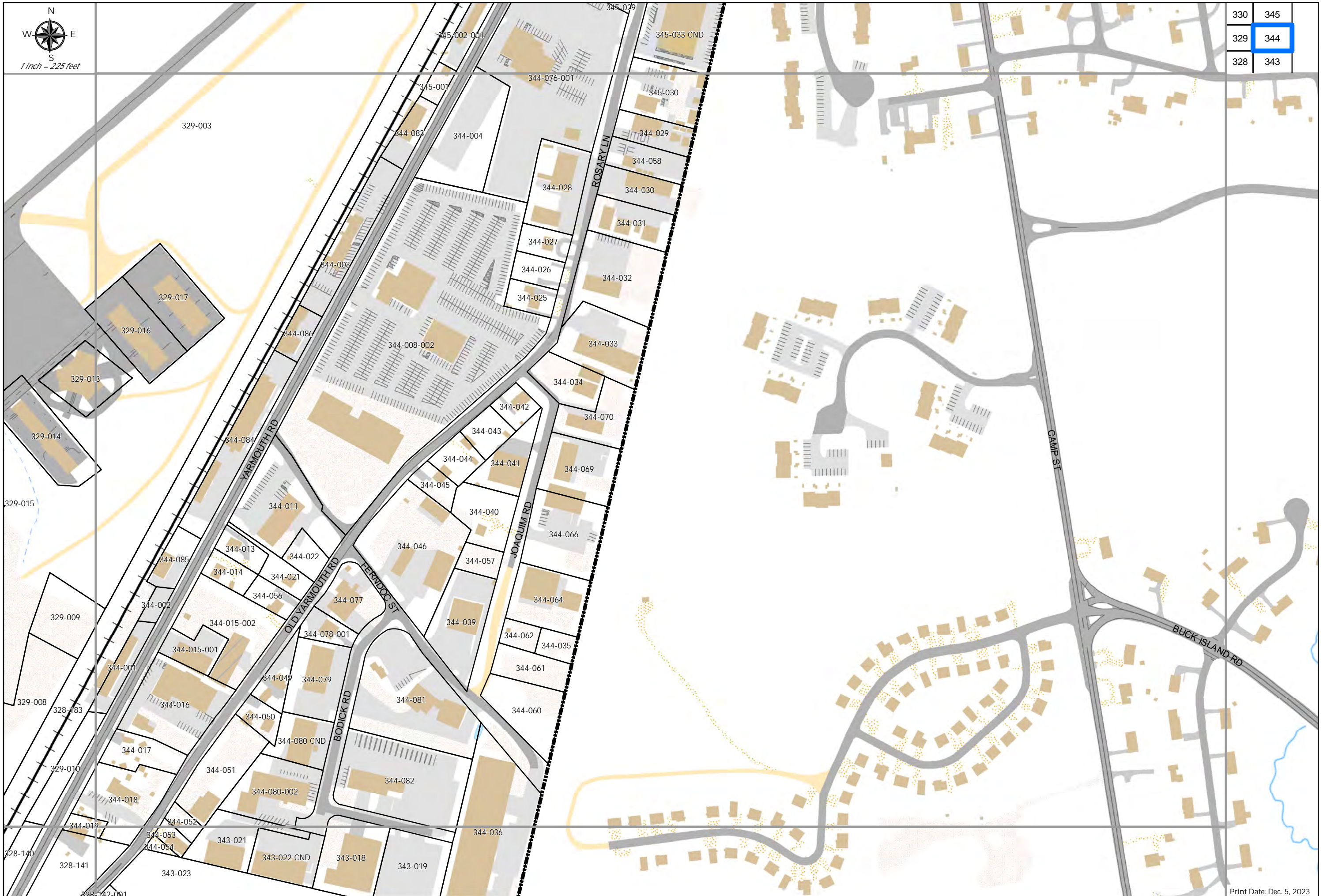
1 inch = 225 feet

329	344
328	343
327	342



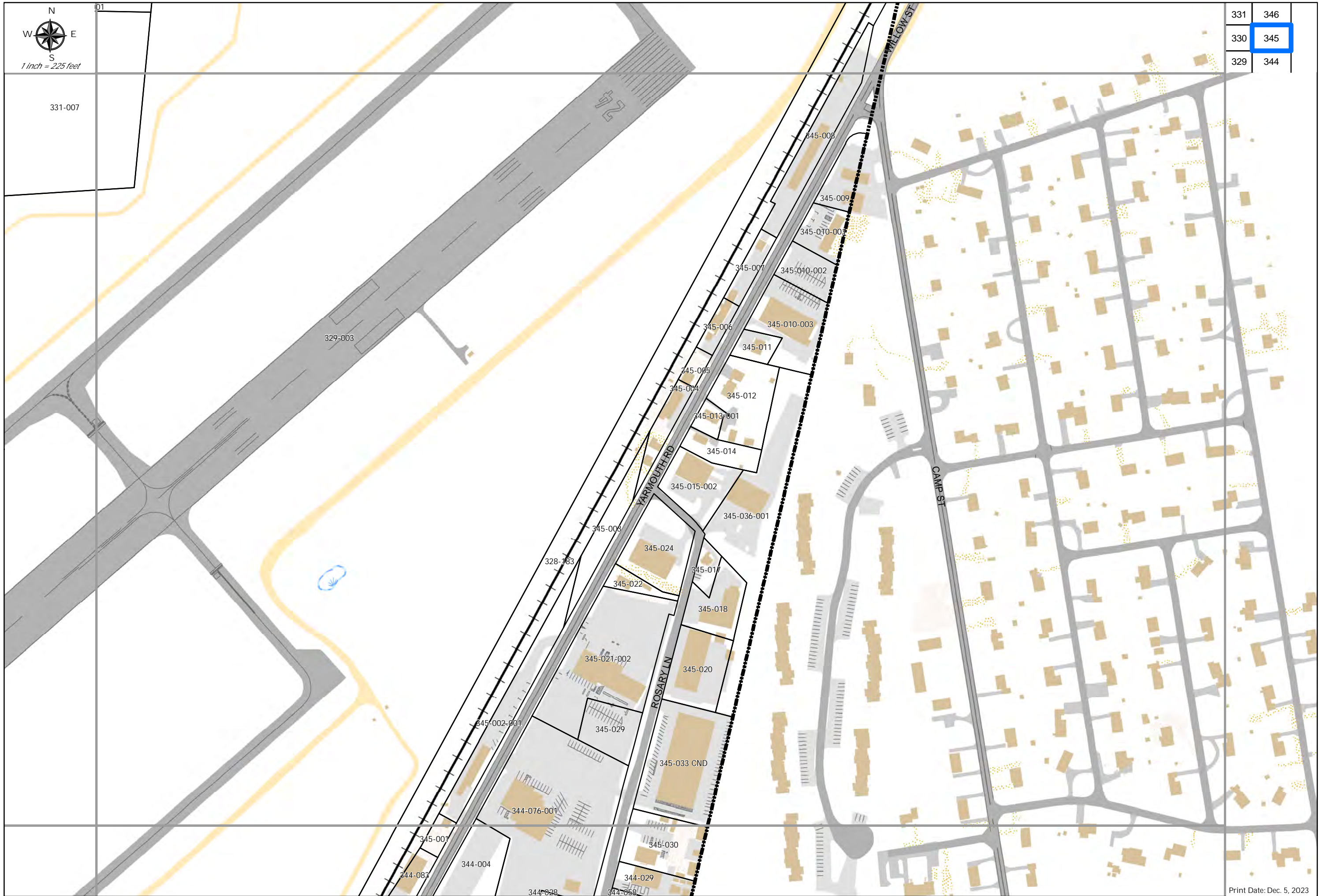


330	345
329	344
328	343



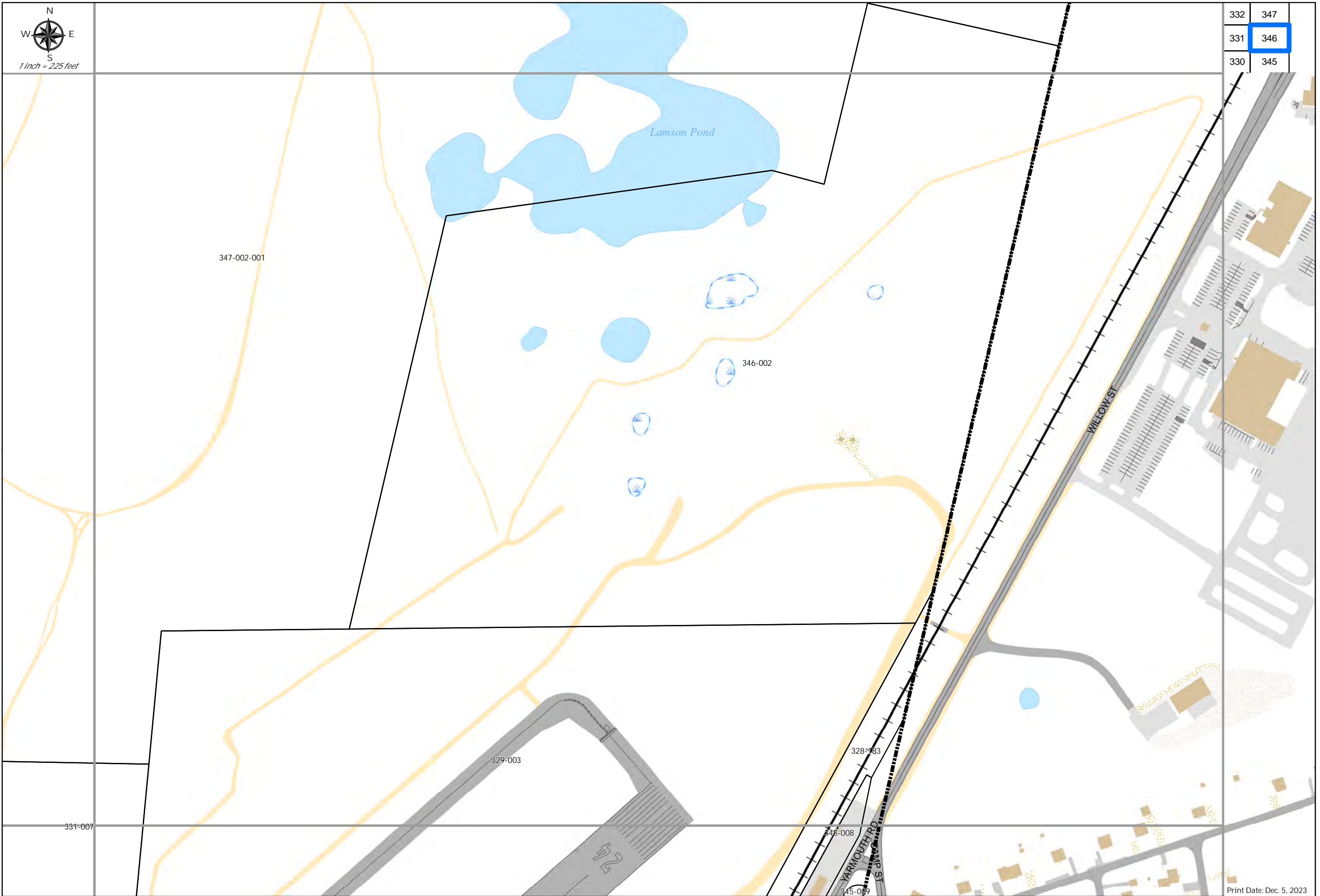


331	346
330	345
329	344



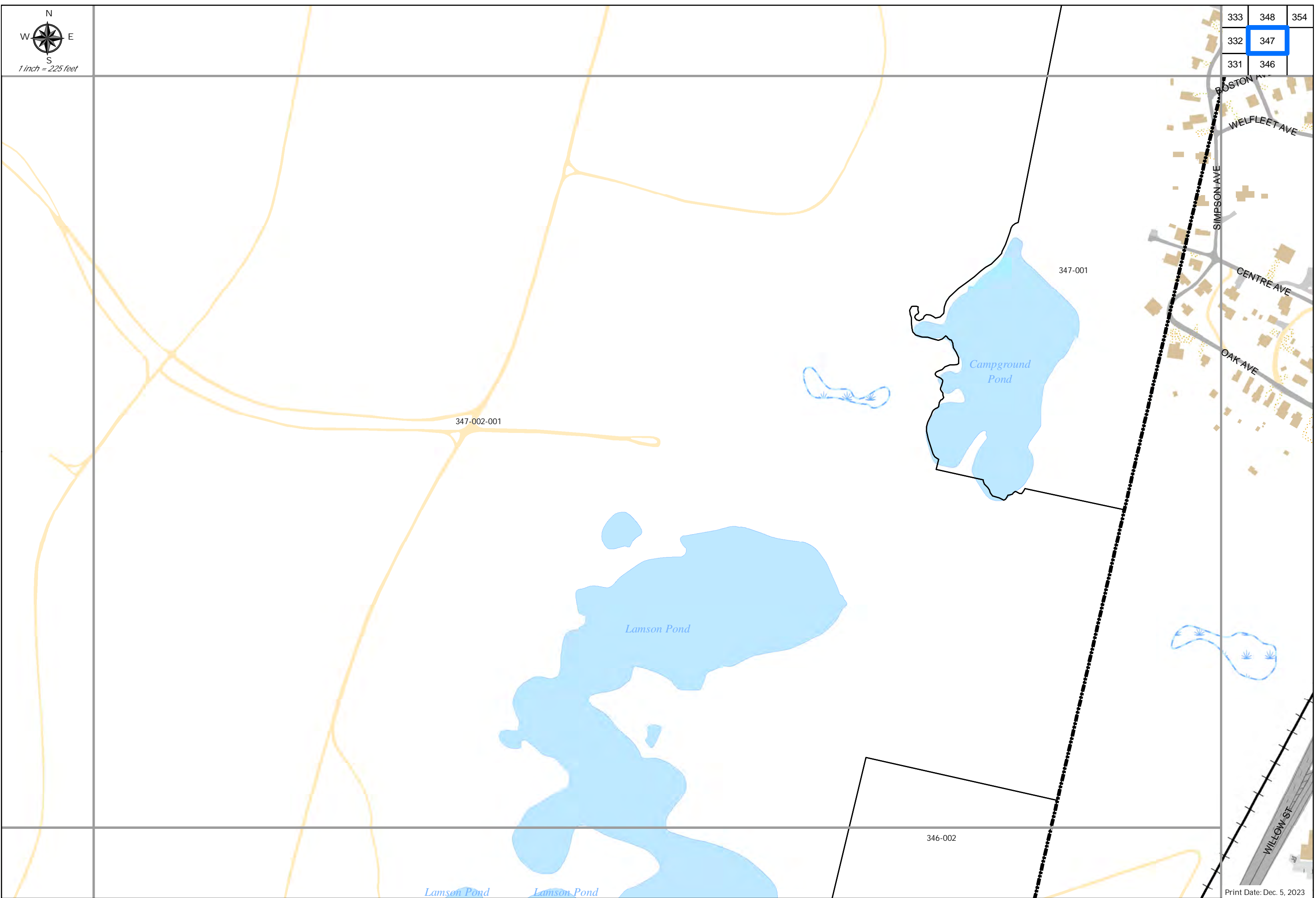


332	347
331	346
330	345





333	348	354
332	347	
331	346	



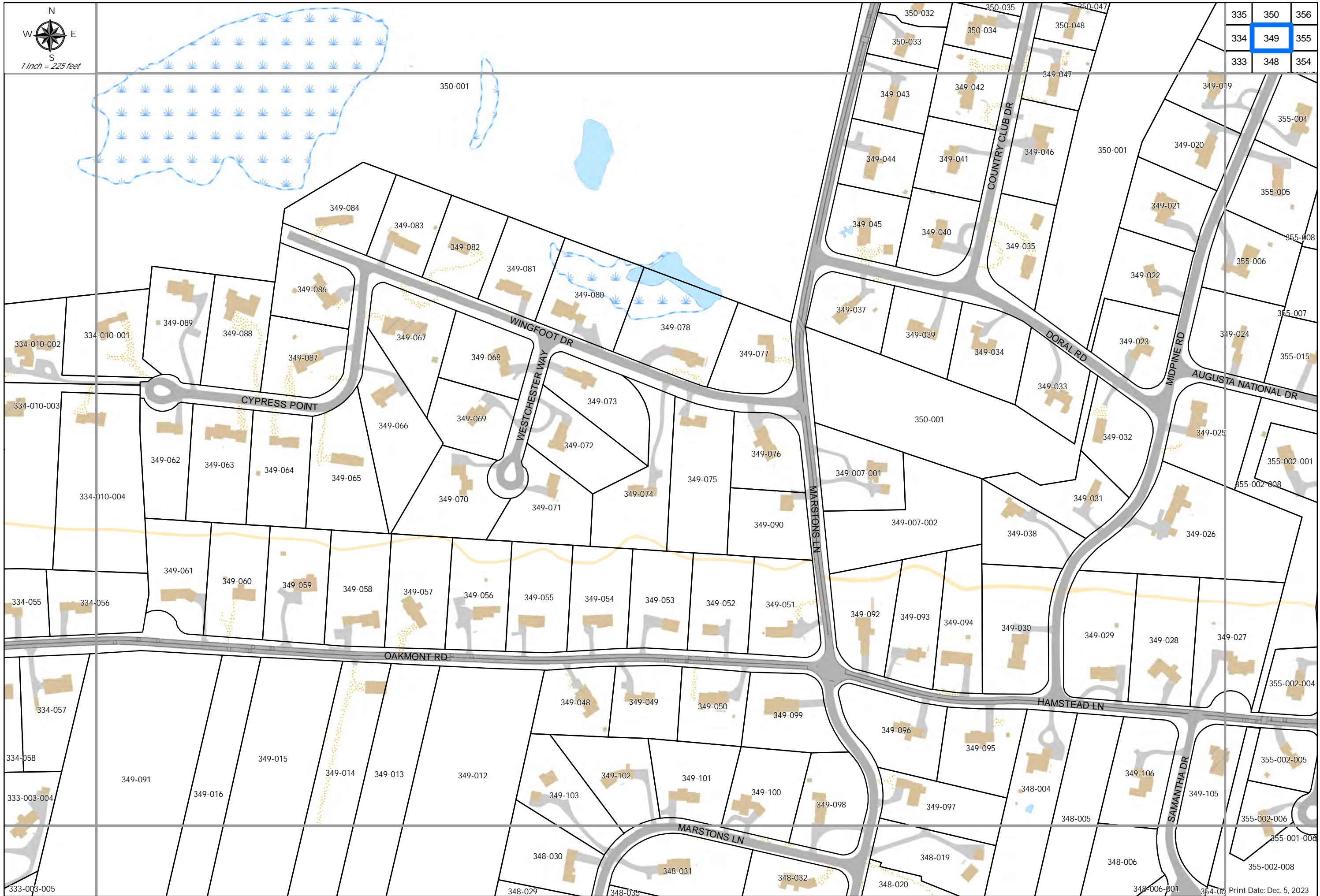


1 inch = 225 feet





335	350	356
334	349	355
333	348	354





338

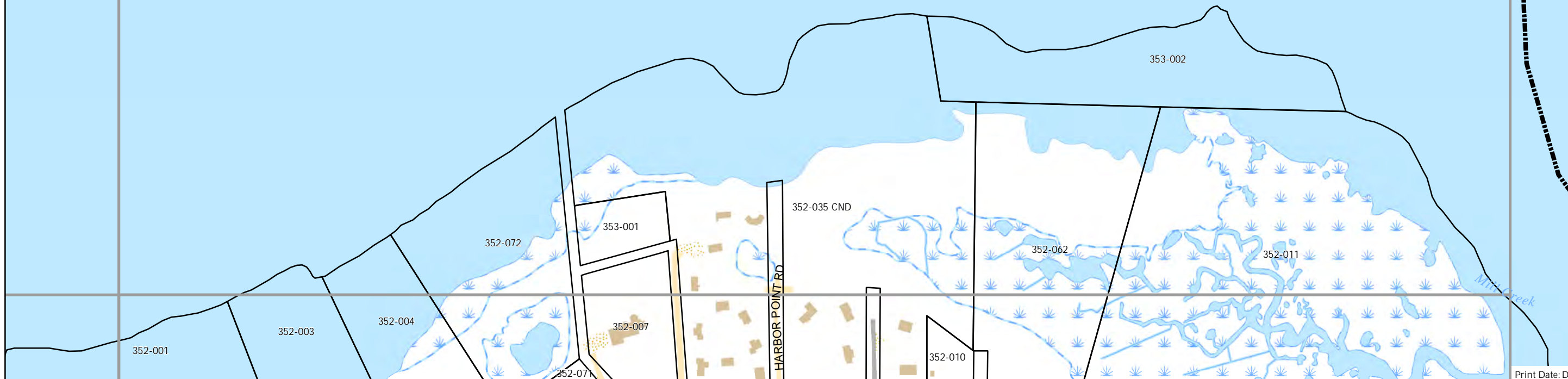
353

337

352

Barnstable Harbor

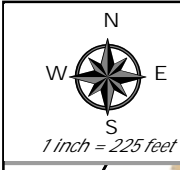
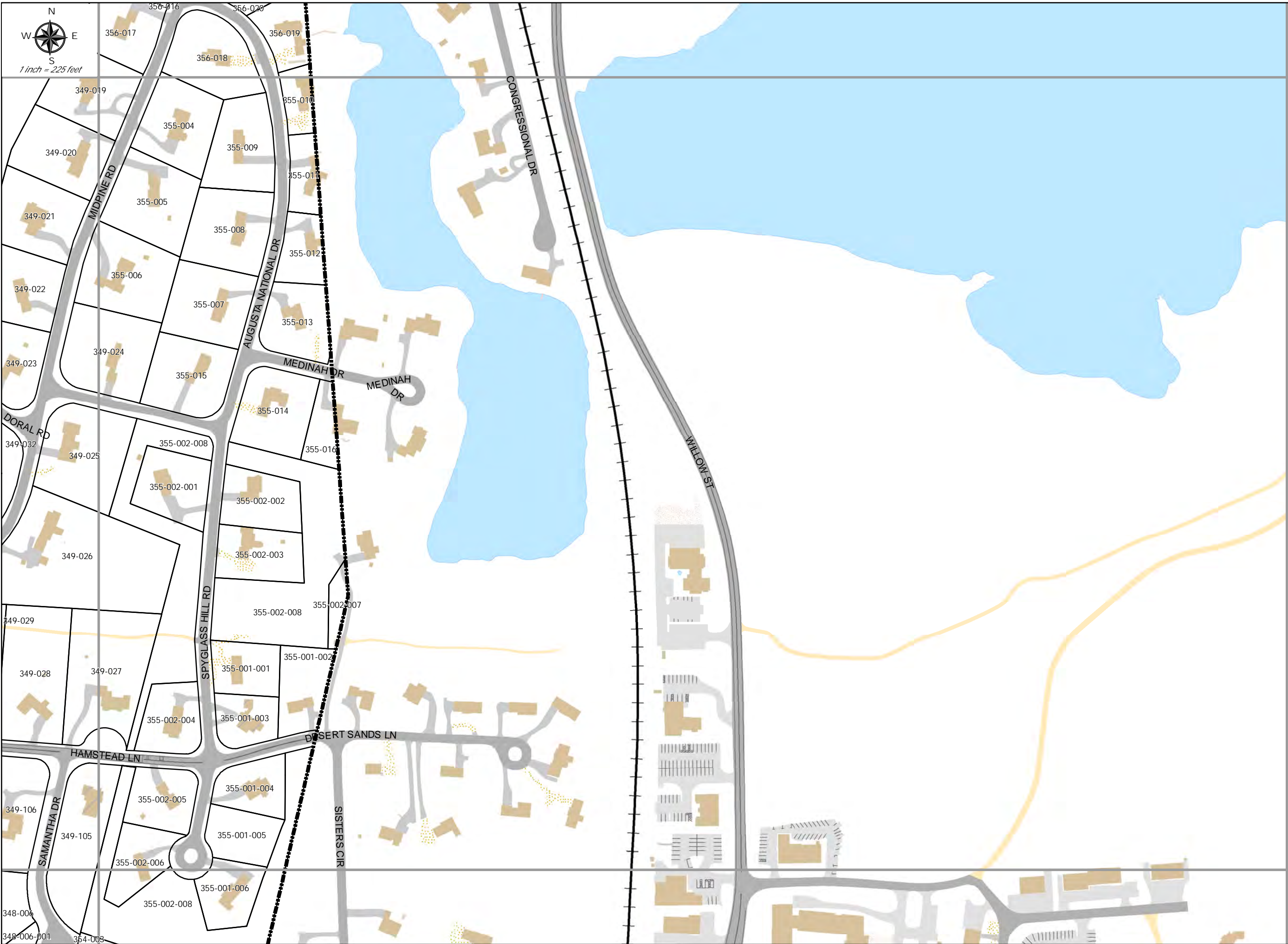
Cape Cod Bay





349	355
348	354
347	

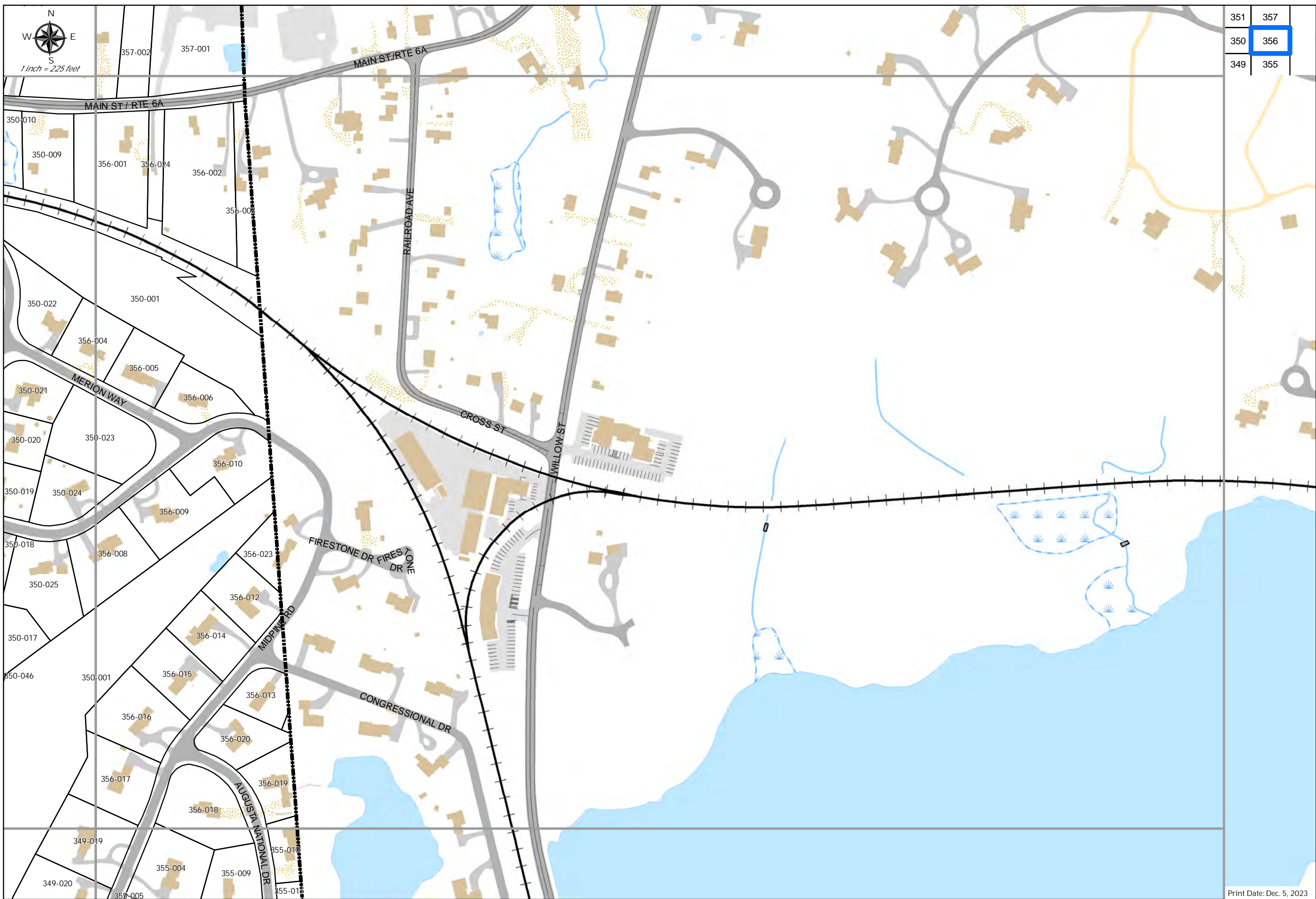




350	356
349	355
348	354



351	357
350	356
349	355





352	
351	357
350	356

351-021-001

351-021-002

351-021-003

351-063

351-086

351-065

357-002

357-001

351-041

351-042

351-043

350-010

350-009

356-001

356-024

356-002

356-003

WATER ST

MILL LN

WHARF LN

MAIN ST / RTE 6A

WILLOW ST

RAILROAD AVE

MAIN ST / RTE 6A

Mallet's Mill Pond